

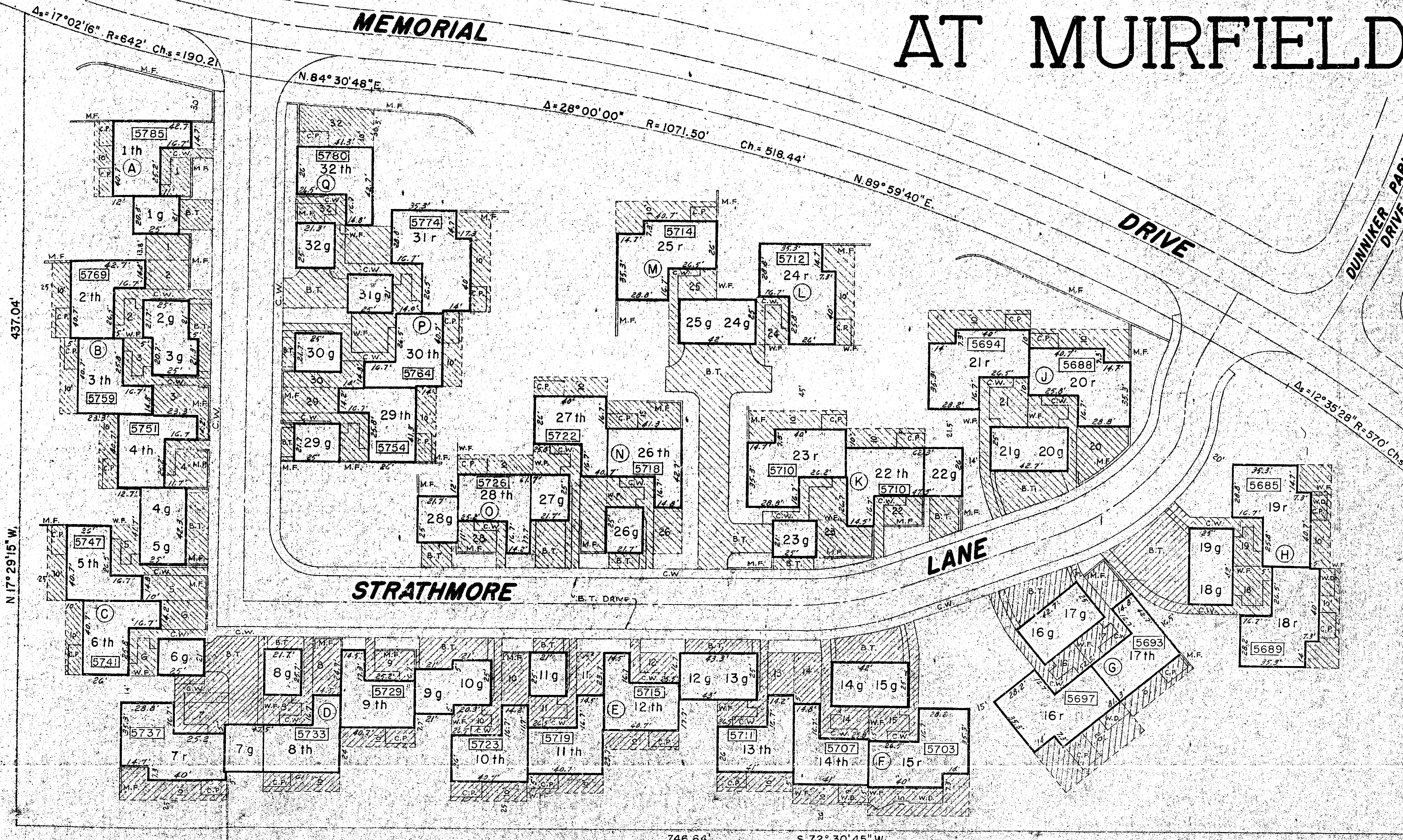
THE MEWS CONDOMINIUM AT MUIRFIELD

COND. PLAT BOOK 3

PAGE 761

32386
Certificate of Amendment
See Deed Vol 3692
Page 477
11-7-78
G. Schick

POOR ORIGINAL
FOR FILING PURPOSES ONLY



Jan. 27, 1977
Scale 1" = 30'


- B.T. - Blacktop Pmnt.
- C.P. - Concrete Patio
- C.W. - Walk
- M.F. - Masonry Fence
- W.F. - Wood
- W.D. - Deck

- th - townhouse, 3 bedrooms
- r - ranch, 2 bedrooms
- g - garage

Limited Common Area.

I hereby certify that this location plat was prepared from an actual survey of the premises and accurately shows the location of the boundaries of the land areas and other common areas and the buildings as constructed in THE MEWS CONDOMINIUM AT MUIRFIELD.

Harry L. Greene
Harry L. Greene, Reg. Surveyor - 4058.



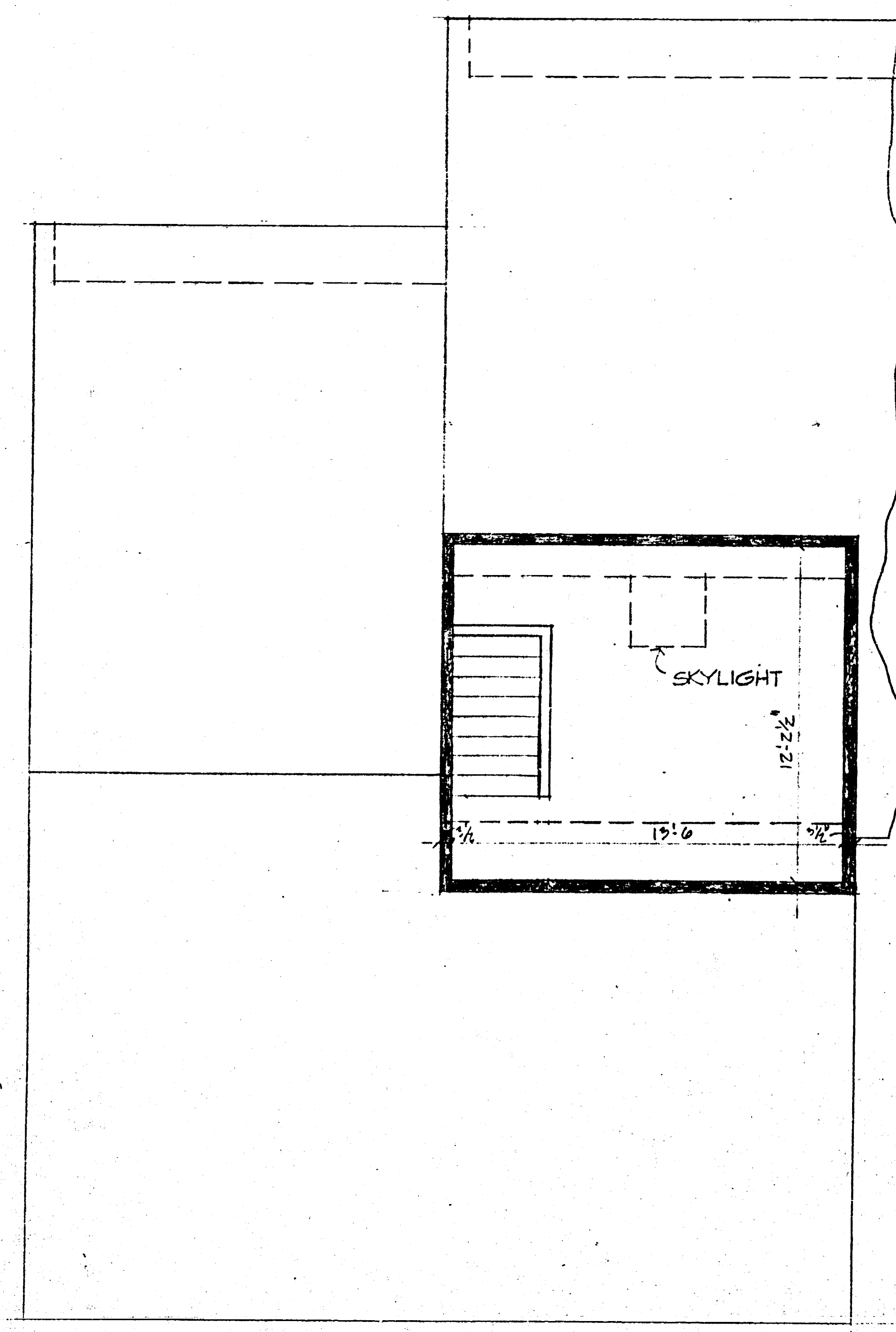
3970

FEB 23 1977
Received 2-23-77
Recorder's Fee \$ 287.50
3-20-77
James A. Schaefer, Recorder

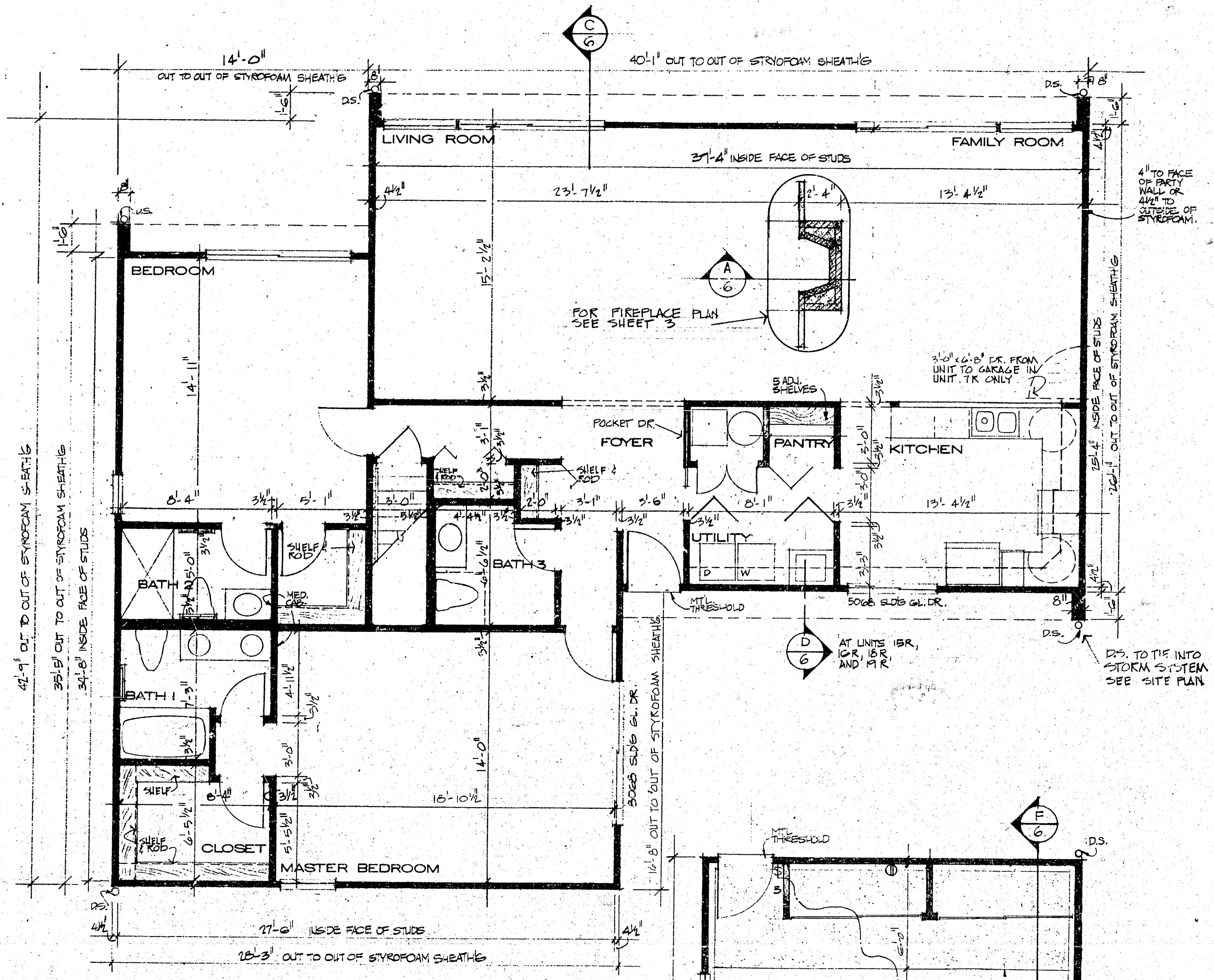
Revisions

I hereby certify that to the best of my knowledge these drawings consisting of sheets 2 through 15 inclusive and related to the location plot sheet 1 prepared by Harry L. Greene, registered surveyor, accurately show the building of the Mews Condominium at Muirfield as constructed.

Wandel & Schnell, Arch.
1/21/77



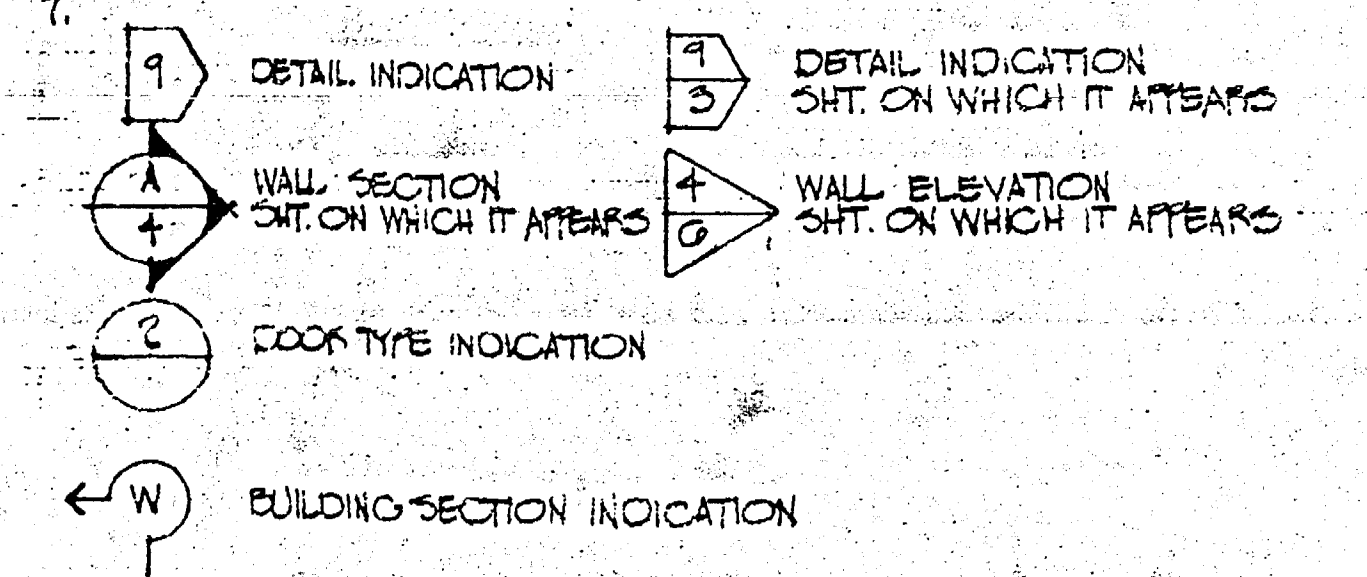
ATTIC FLOOR PLAN



FIRST FLOOR

GENERAL NOTES

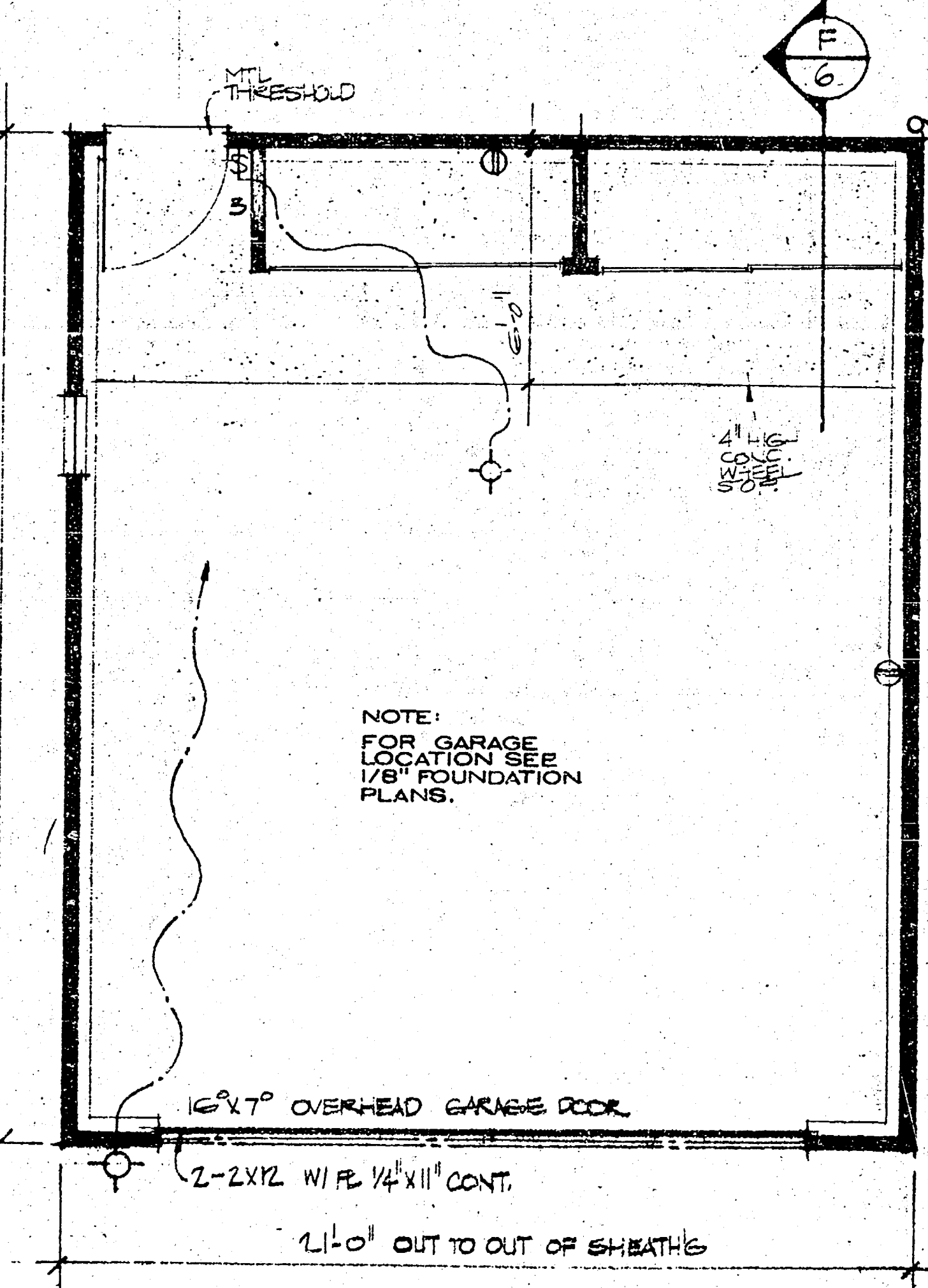
1. HEATING, PLUMBING & ELECTRICAL WORK TO COMPLY WITH CITY, STATE & NATIONAL C.O.D.C. CODES.
2. PROVIDE TEMP. DRAGING FOR BATH PRESSURE AND WIND LOADS UNTIL STRUCTURE IS FULLY ASSEMBLED. DIENT SURFACE RUNOFF WATER TO PREVENT WATER BUILD-UP AGAINST WALLS.
3. FILL ANY MASONRY VOIDS WHERE ANCHORS OCCUR.
4. CO-ORDINATE LOCATIONS AND/OR ELEVATIONS OF FLOOR DRAINS, REGISTERS, GRILLES, LOUVERS, CONNECTORS, CABINET UNIT HEATING, PANELS, ETC., WITH MECHANICAL & ELECTRICAL CONTRACTORS.
5. PROVIDE UNITS OVER ALL OPENINGS INCLUDING THOSE REQUIRED FOR DRAINWORK, PIPES, LOUVERS, GRILLES, CHIMNEYS, ETC.
6. INTERIOR DIMENSIONS ARE WITH RESPECT TO FACE OF STUDS.
7. EXTERIOR DIMENSIONS ARE TO OUTSIDE FACE OF SHEATHING OR FACE OF MASONRY.




ROOM FINISH SCHEDULE

ROOM NAMES	FLOOR	BASE	WALL	CEIL'G	CHT	REMARKS
1. FOYER						IN UNITS 15R, 16R, 18R, & 19R ITEMS TUKU IS FLOOR TO BE UNDERLAYMENT
2. UTILITY						
3. PANTRY						
4. KITCHEN						
5. FAMILY ROOM						
6. LIVING ROOM						
7. BEDROOM						
8. BATH #1						
9. CLOSET						
10. MASTER BEDROOM						
11. BATH #2						
12. CLOSET						
13. BATH #3						
14. ATTIC						
15. GARAGE						

NOTE:
1. UNITS 7R, 8R, 9R, 10R, 11R, 12R, 13R, 14R, 15R, 16R, 17R, 18R, 19R, 20R, 21R, 22R, 23R, 24R, 25R, 26R, 27R, 28R, 29R, 30R, 31R, 32R, 33R, 34R, 35R, 36R, 37R, 38R, 39R, 40R, 41R, 42R, 43R, 44R, 45R, 46R, 47R, 48R, 49R, 50R, 51R, 52R, 53R, 54R, 55R, 56R, 57R, 58R, 59R, 60R, 61R, 62R, 63R, 64R, 65R, 66R, 67R, 68R, 69R, 70R, 71R, 72R, 73R, 74R, 75R, 76R, 77R, 78R, 79R, 80R, 81R, 82R, 83R, 84R, 85R, 86R, 87R, 88R, 89R, 90R, 91R, 92R, 93R, 94R, 95R, 96R, 97R, 98R, 99R, 100R ARE OPPOSITE HAND.
2. UNITS 15R, 16R, 18R, AND 19R HAVE BATH #1. SEE SH 4 & 5.
3. UNITS 21R, 23R, 24R, 25R, AND 31R ARE AS SHOWN ABOVE.

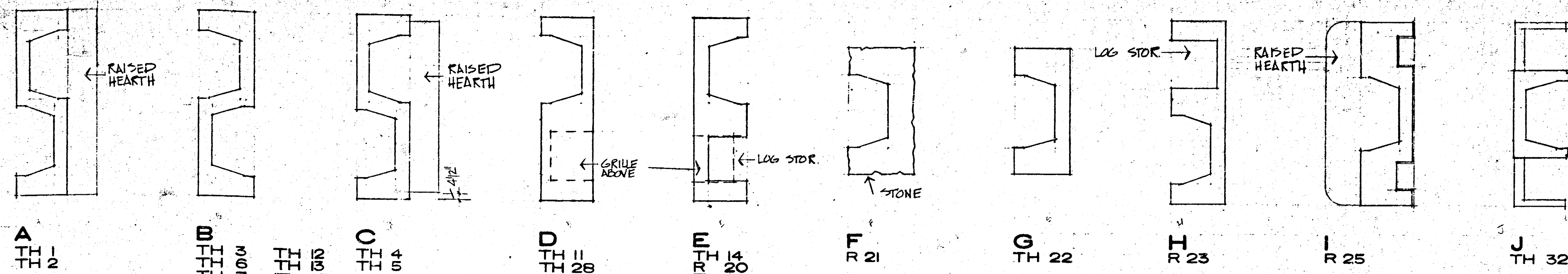


NOTE:
FOR GARAGE LOCATION SEE 1/8" FOUNDATION PLANS.



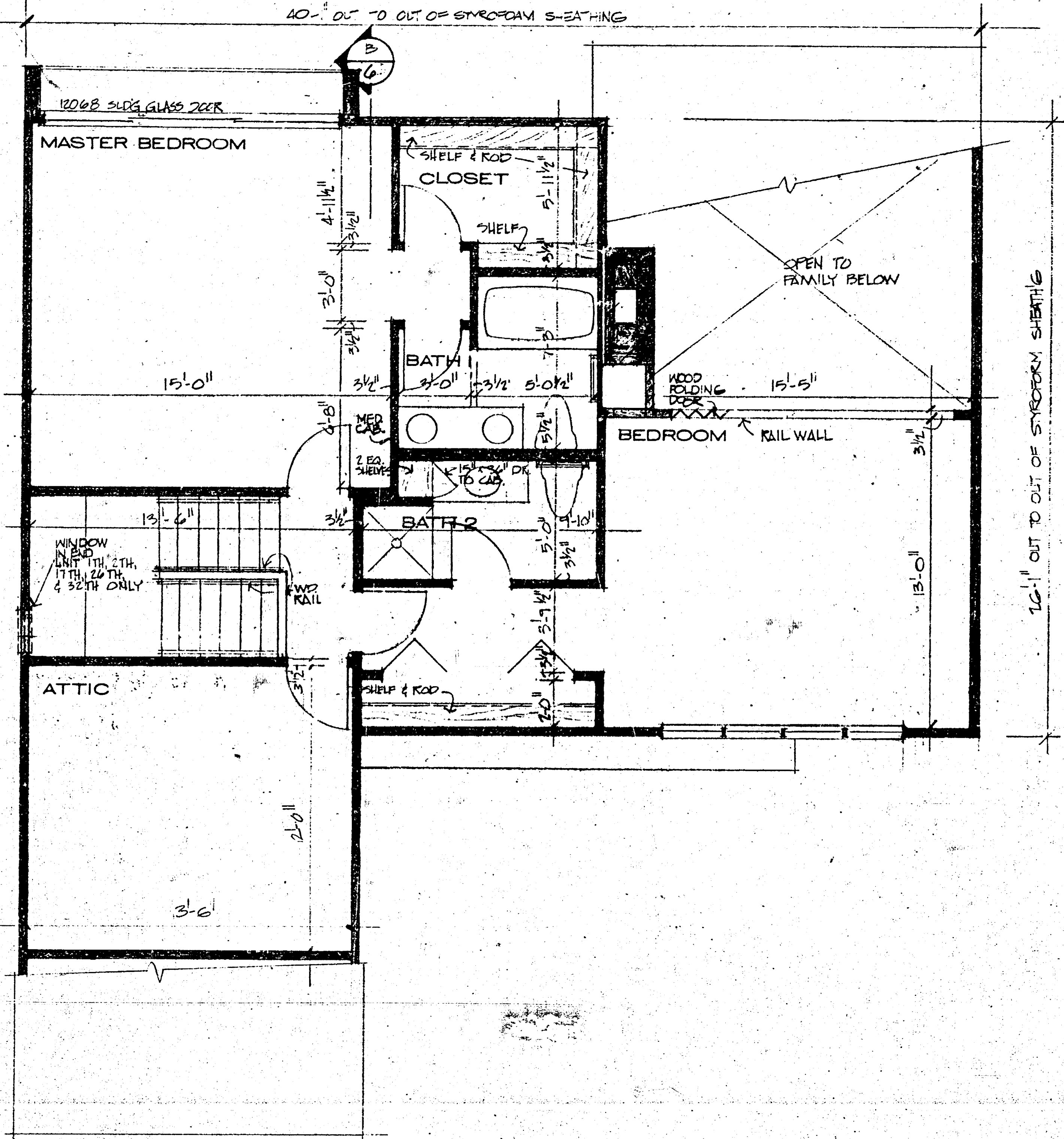
Date 1/21/77
Scale 1/4"=1'-0"
Job No.
Sheet Title
FLOOR PLAN 2BR. RANCH

Revisions

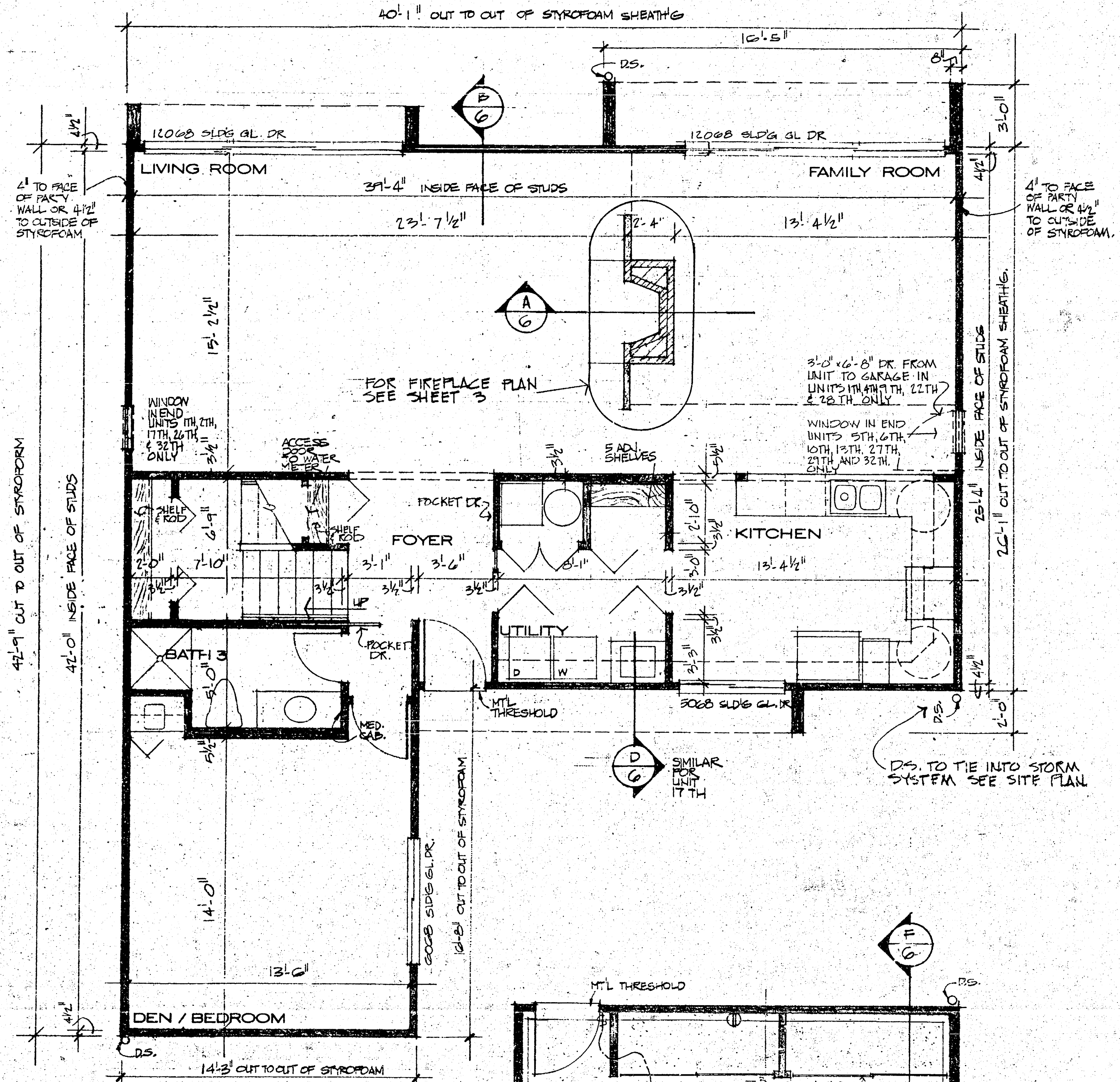


FIREPLACE PLANS

1/4" = 1'-0"
NOTE: FIREPLACES ARE BRICK UNLESS OTHERWISE NOTED



SECOND FLOOR



FIRST FLOOR

NOTE:
1. UNITS 1TH, 2TH, 4TH, 6TH, 9TH, 27TH, 28TH, 14TH, 26TH, 27TH, 30TH AND 36TH ARE OPPOSITE HAND.
2. UNIT 17TH HAS A-BASMT. SEE SH 5
3. UNITS 3TH, 5TH, 8TH, 10TH, 11TH, 13TH, 22TH AND 29TH ARE AS SHOWN ABOVE.

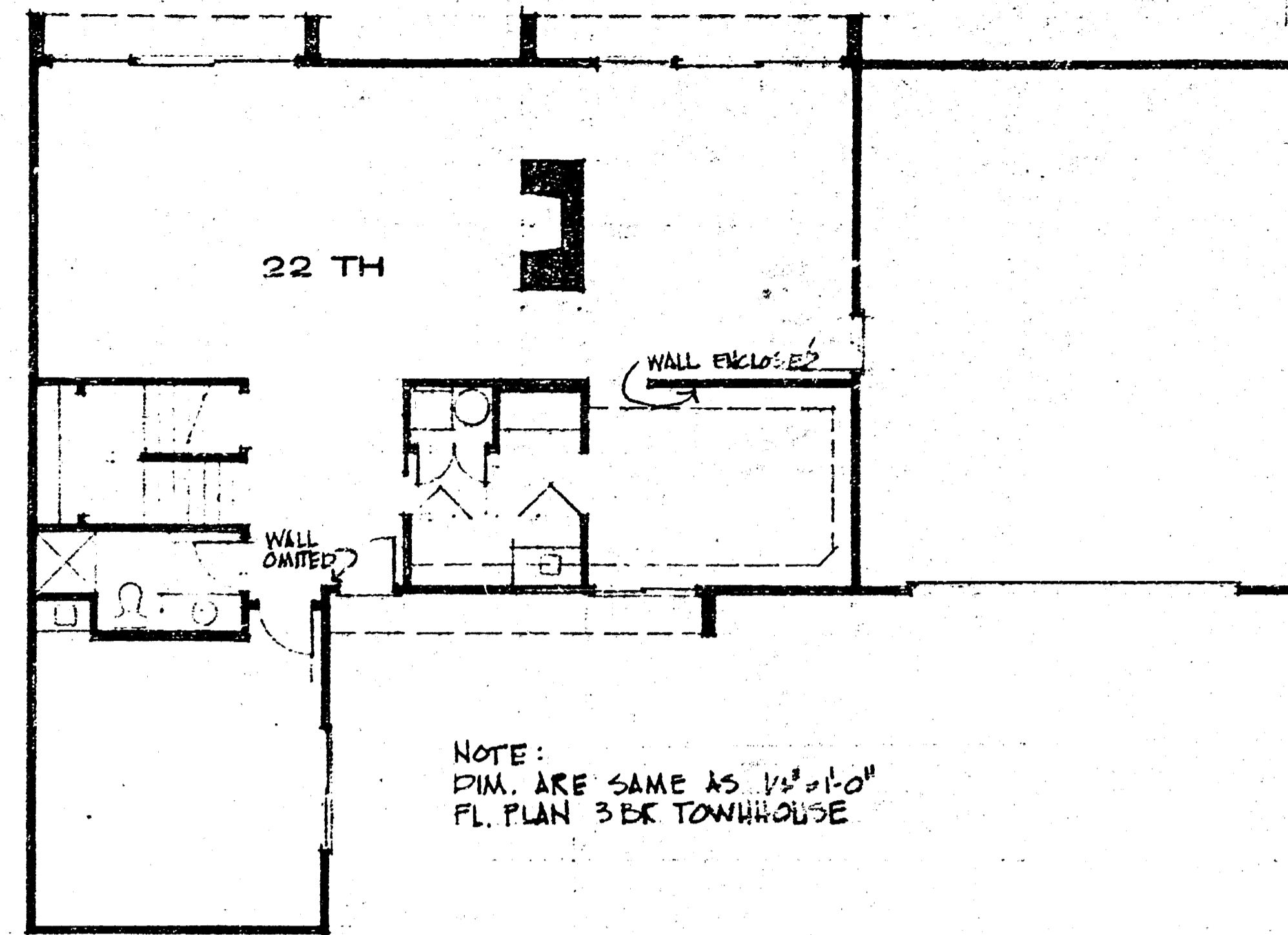
NOTE:
FOR GARAGE LOCATION SEE 1/8" FOUNDATION PLANS.

ROOM FINISH SCHEDULE

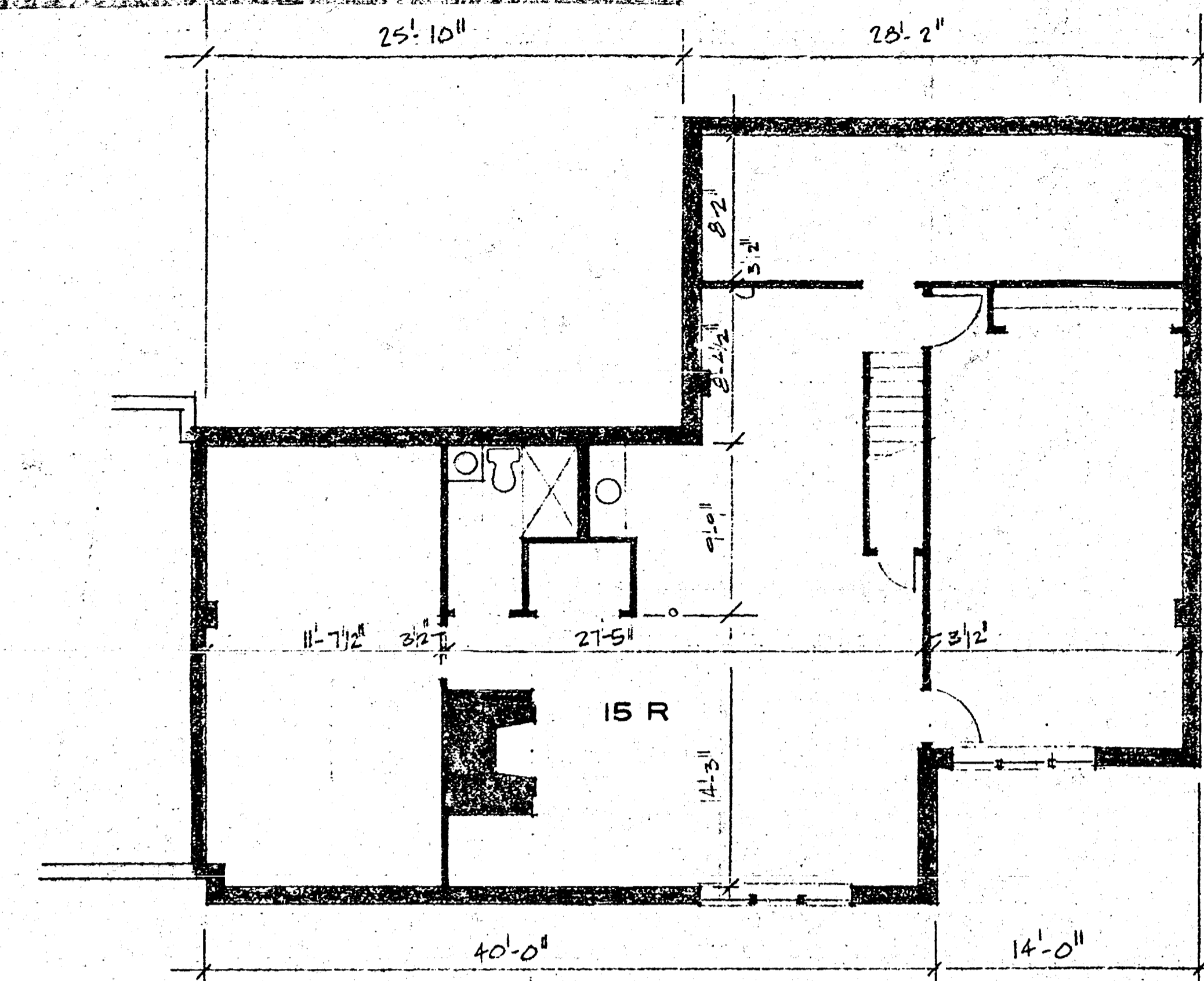
ROOM NAMES	FLOOR		BASE	WALL		CEIL'G		CHT	REMARKS
	CONC	UNDERLAYMENT		DRYWALL	EXPOSED	DRYWALL	EXPOSED		
1. FOYER									IN UNIT 1TH, ITEMS 1 THRU 8 FLOOR TO BE UNDERLAYMENT
2. UTILITY									
3. PANTRY									
4. KITCHEN									
5. FAMILY ROOM									
6. LIVING ROOM									
7. BATH # 3									
8. DEN / BEDROOM									
9. ATTIC									
10. BEDROOM									
11. BATH # 2									
12. MASTER BEDROOM									
13. BATH # 1									
14. CLOSET									
15. STAIR									
16. GARAGE									BASE TRIM AT LANDG.

Date 1/21/77
Scale 1/4" = 1'-0"
Job No.
Sheet Title

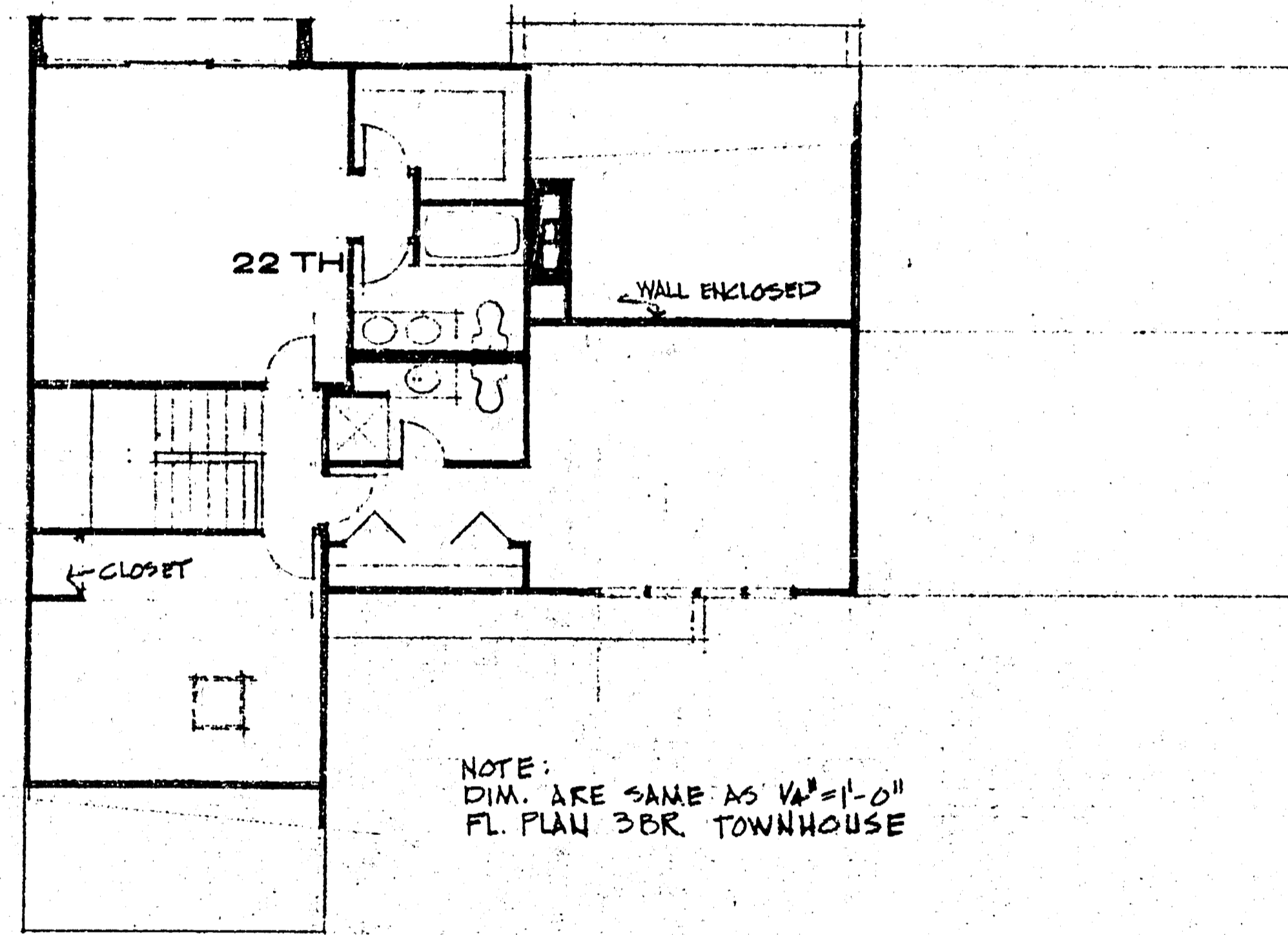
FLOOR PLAN
3BR TOWNHOUSE



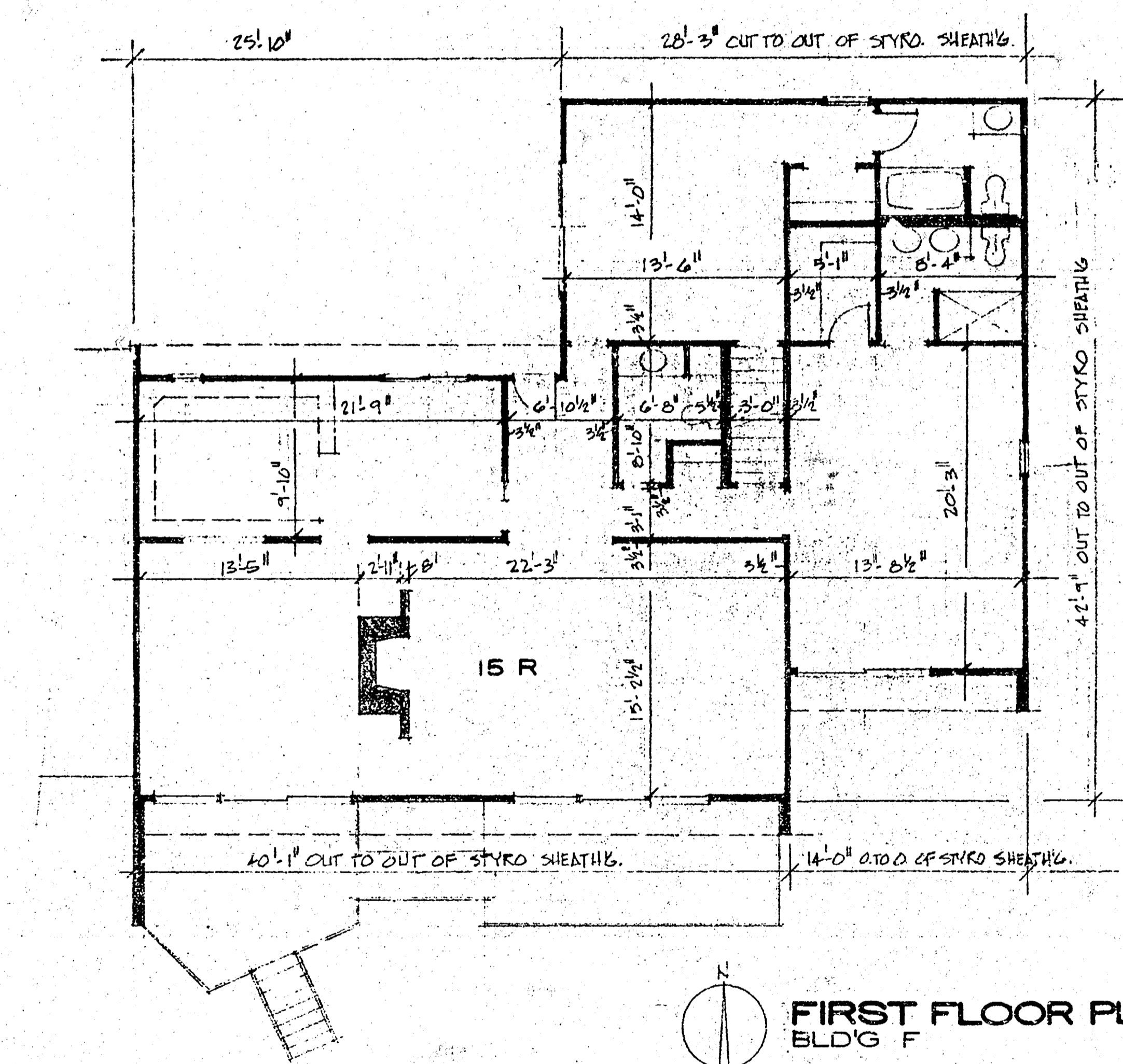
FIRST FLOOR PLAN
BLDG K



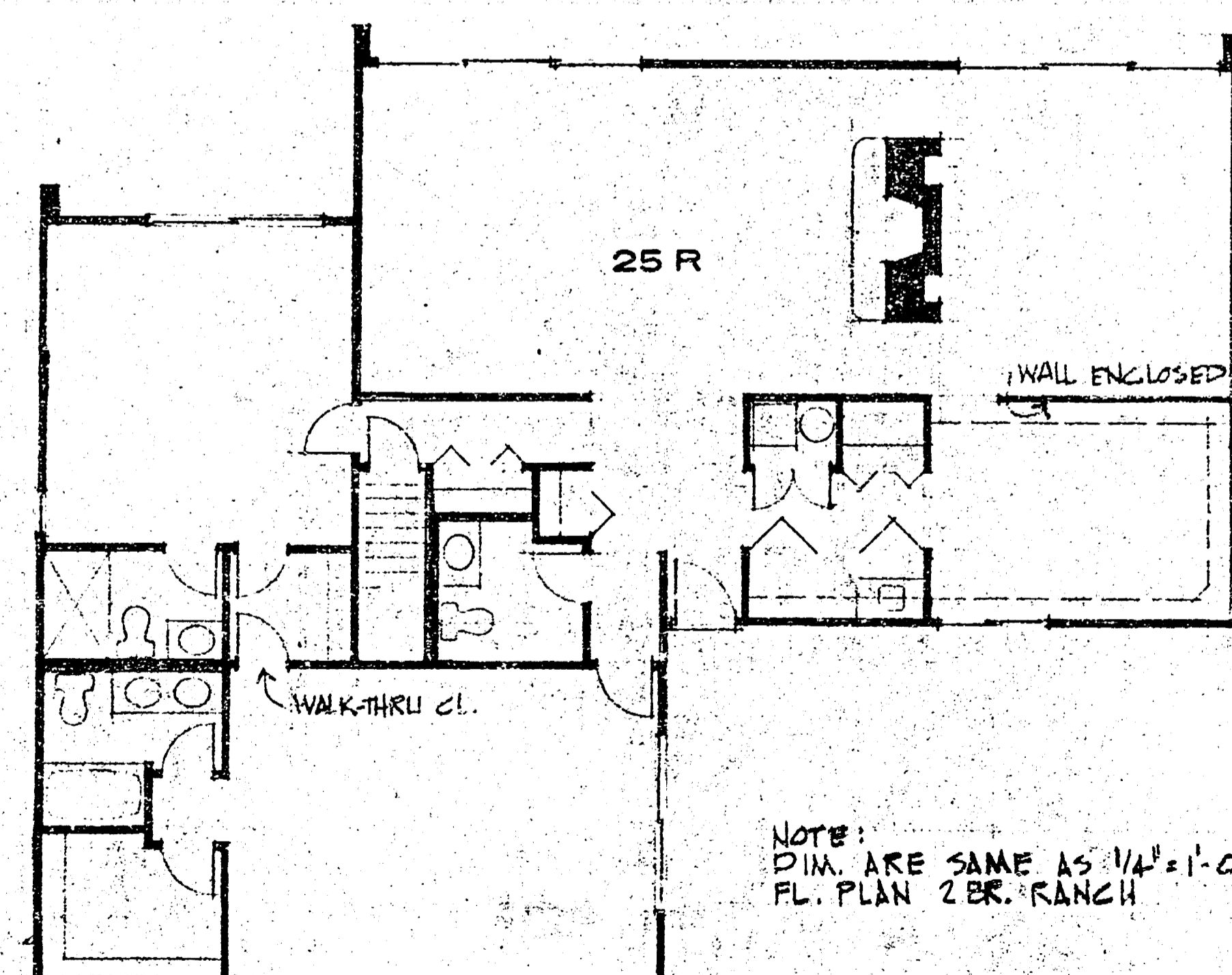
BASEMENT PLAN
BLDG F



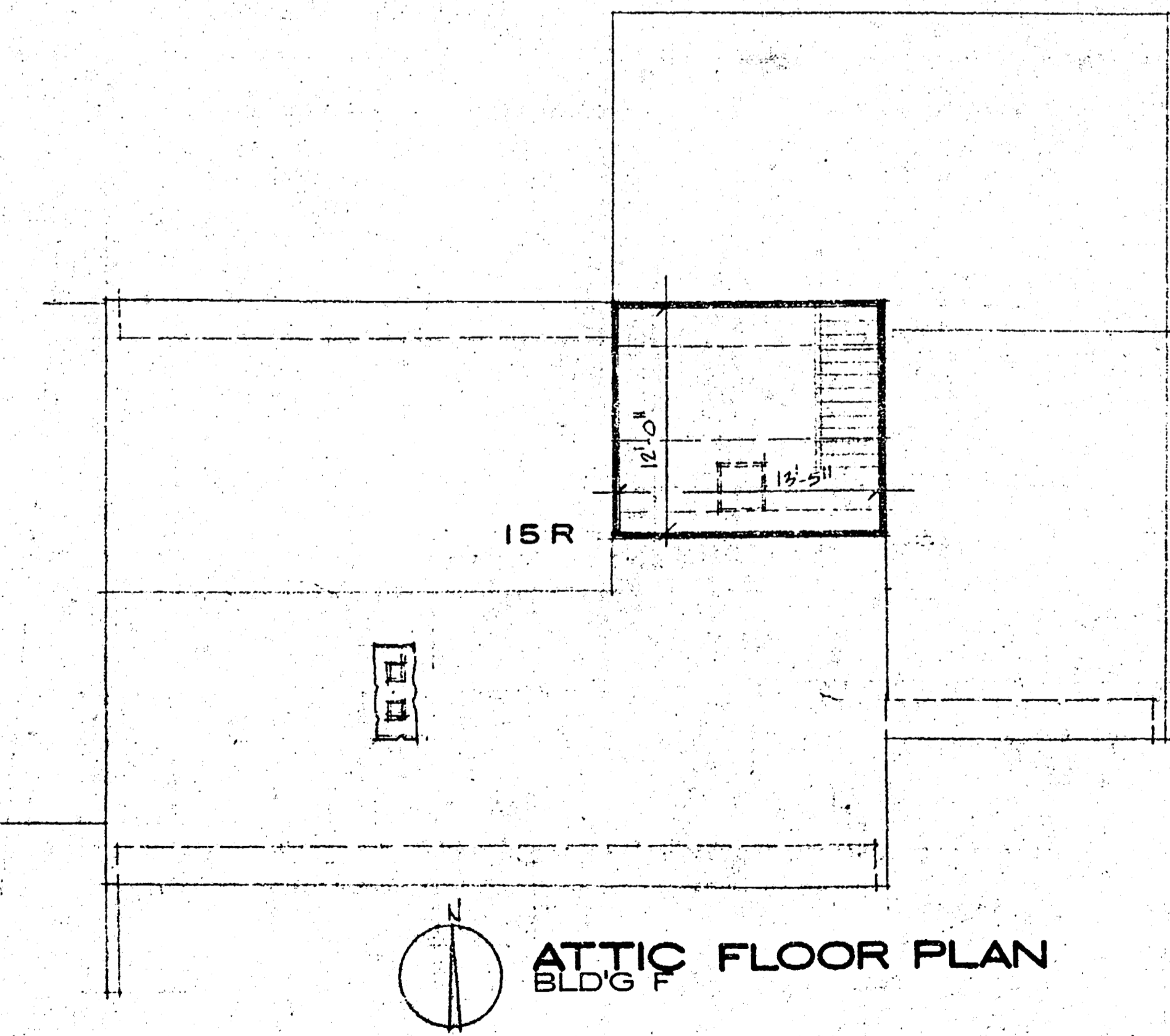
SECOND FLOOR PLAN
BLDG K



FIRST FLOOR PLAN
BLDG F



FIRST FLOOR PLAN
BLDG M



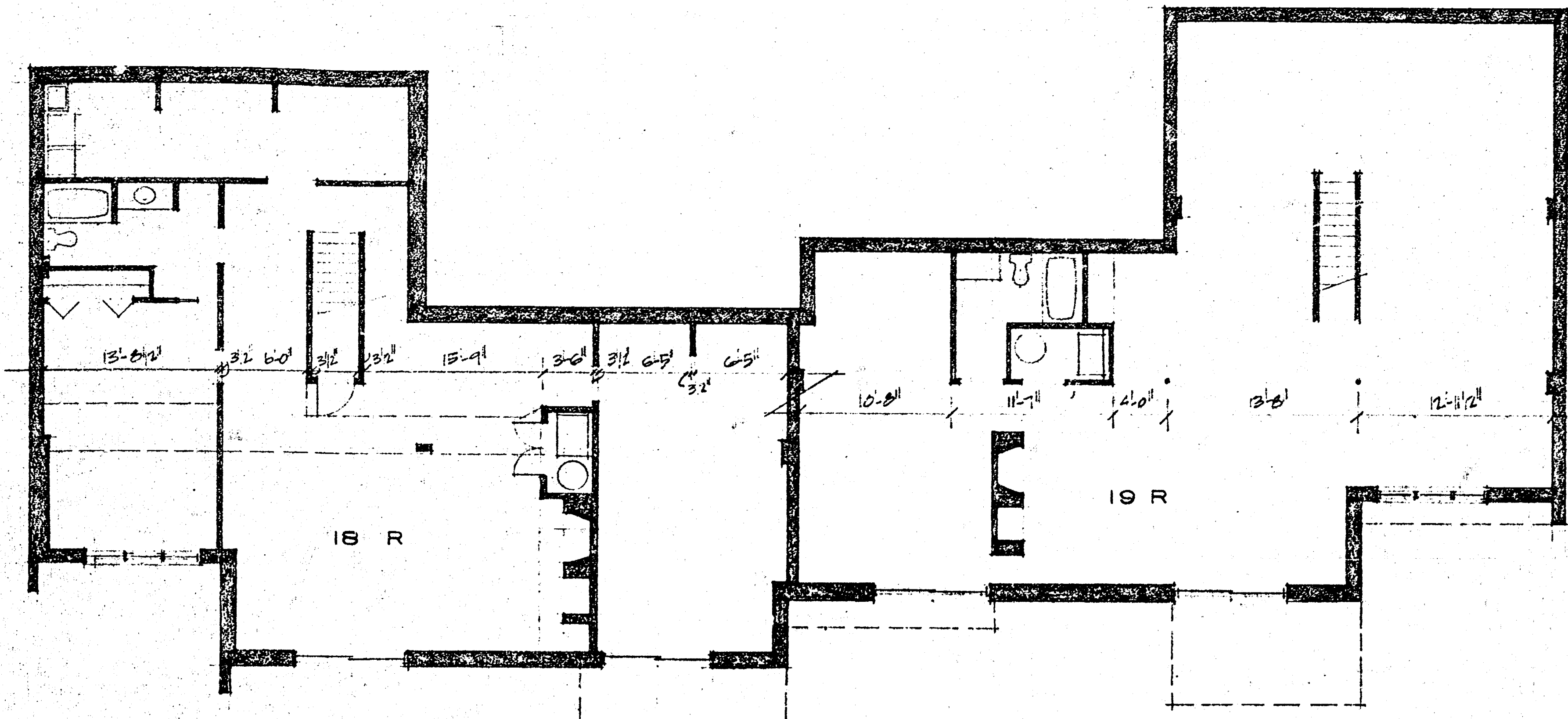
ATTIC FLOOR PLAN
BLDG F

Revisions

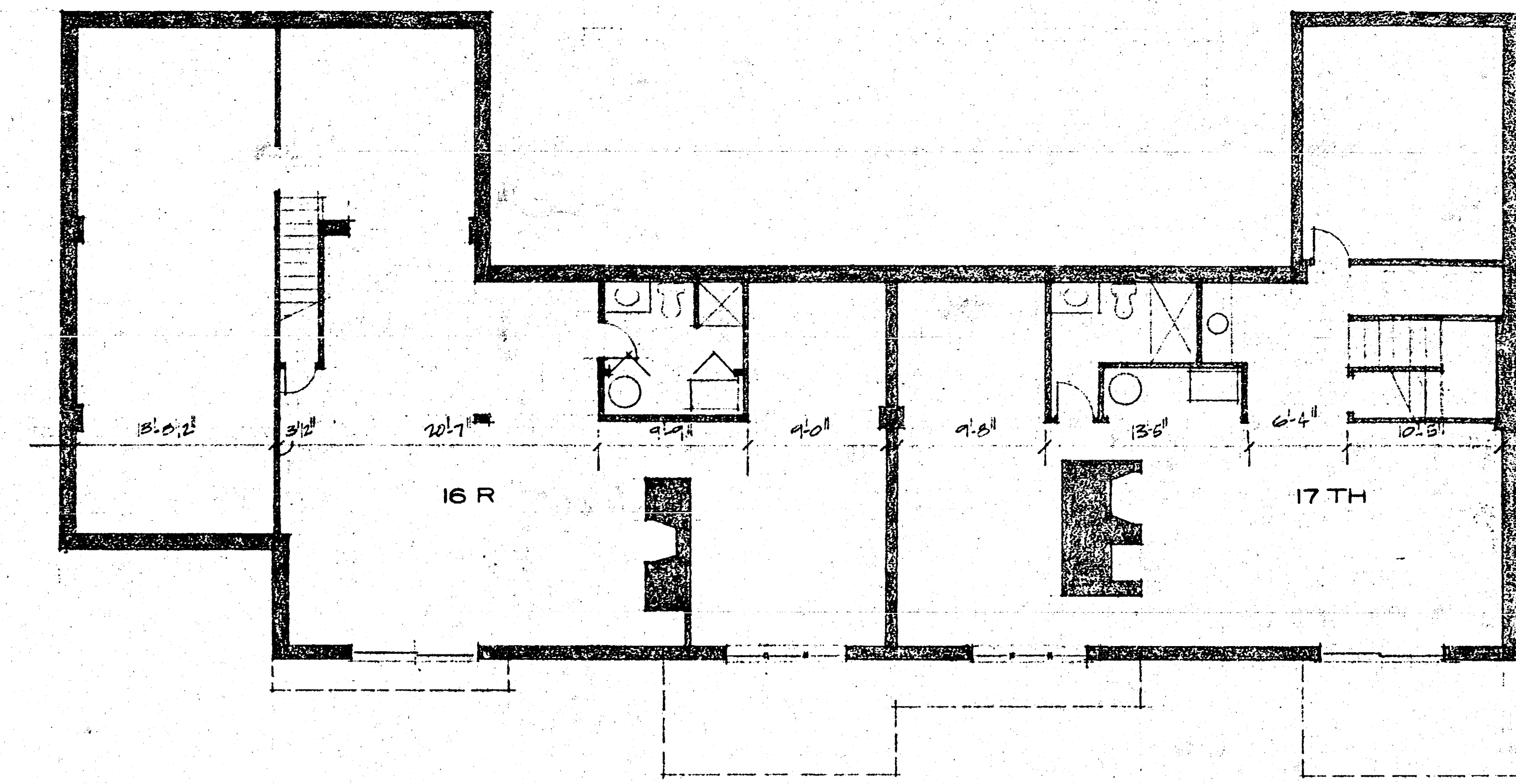
Date
Scale
Job No.
Sheet Title

FLOOR PLANS

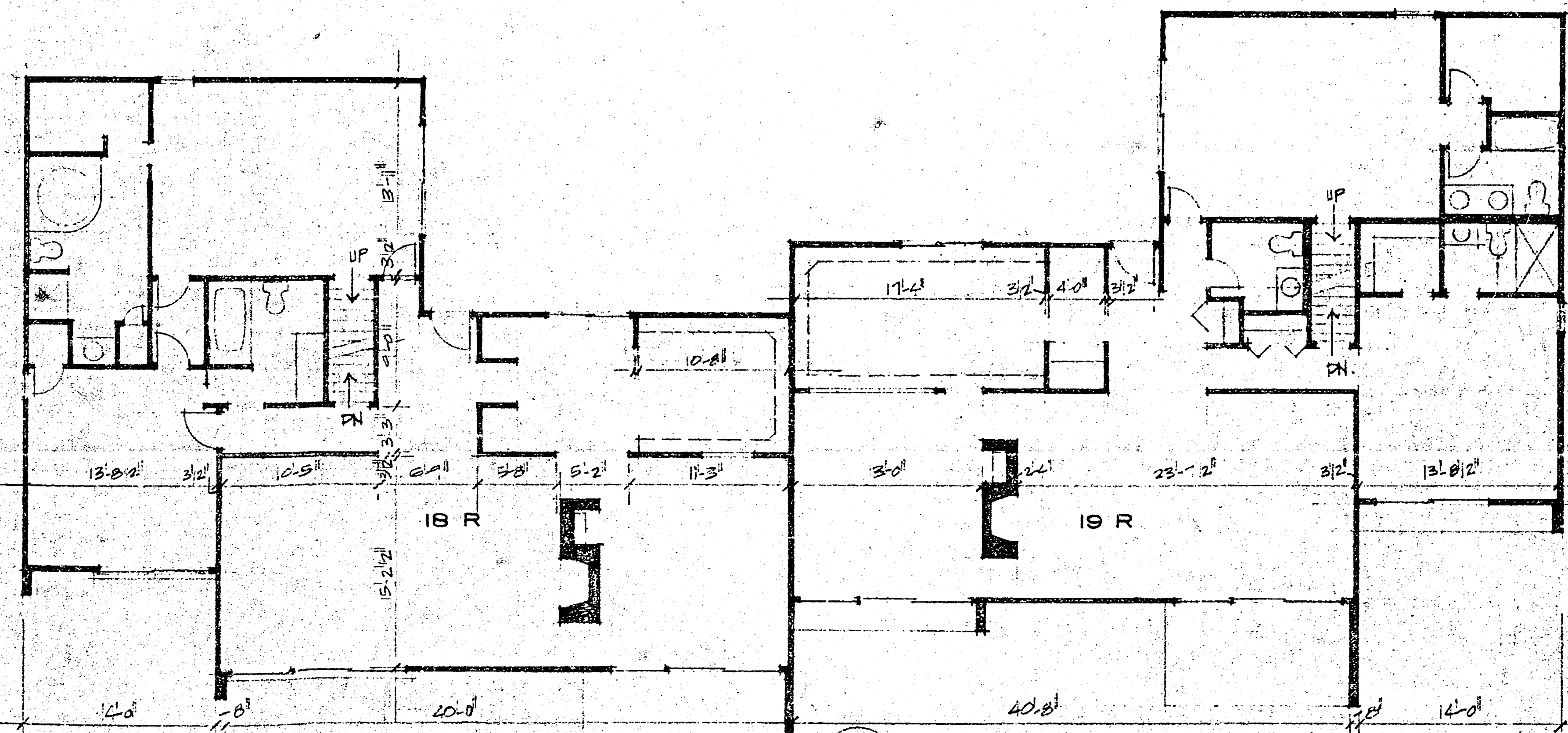
Revisions



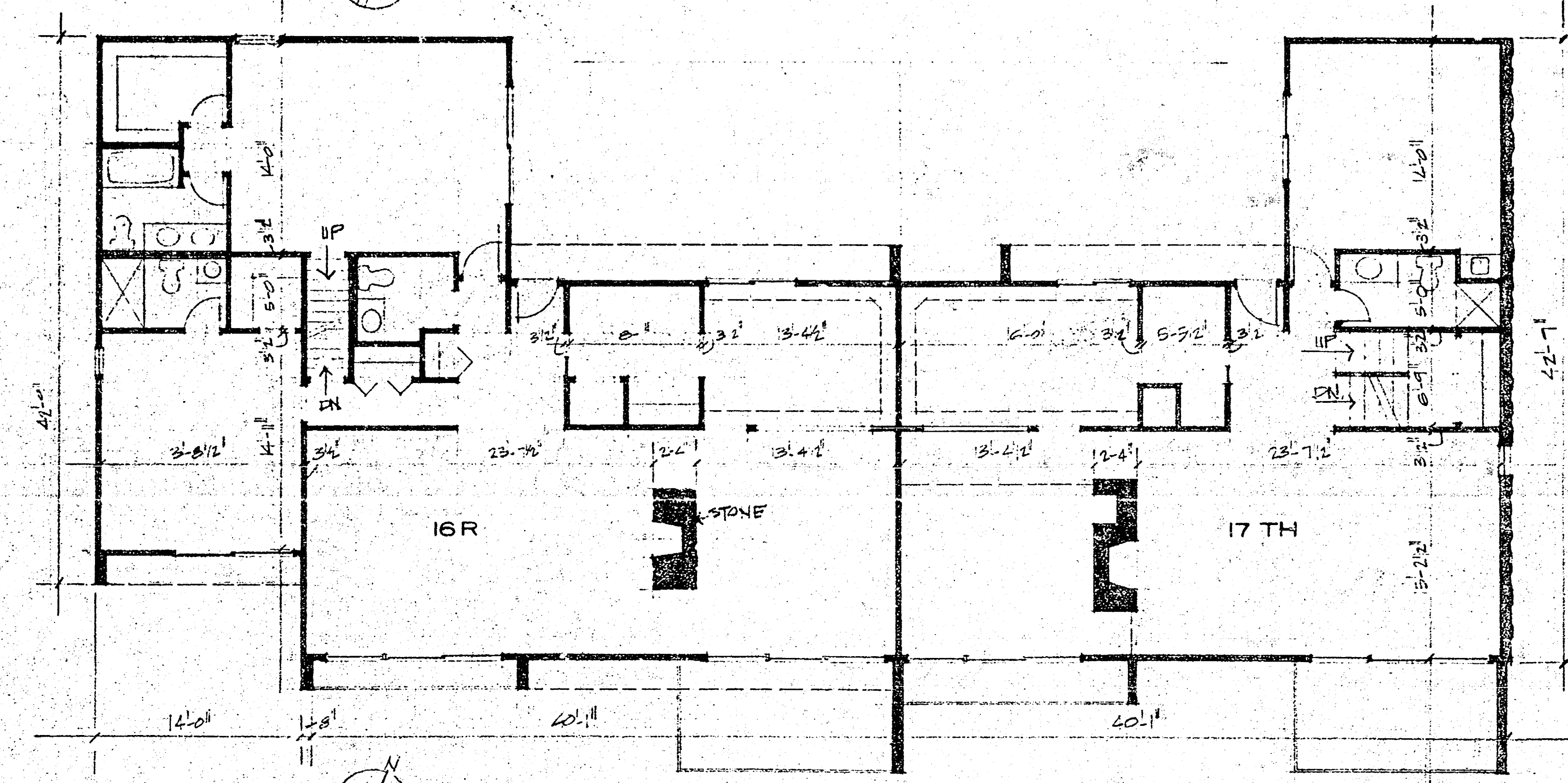
BASEMENT PLAN
BLDG H



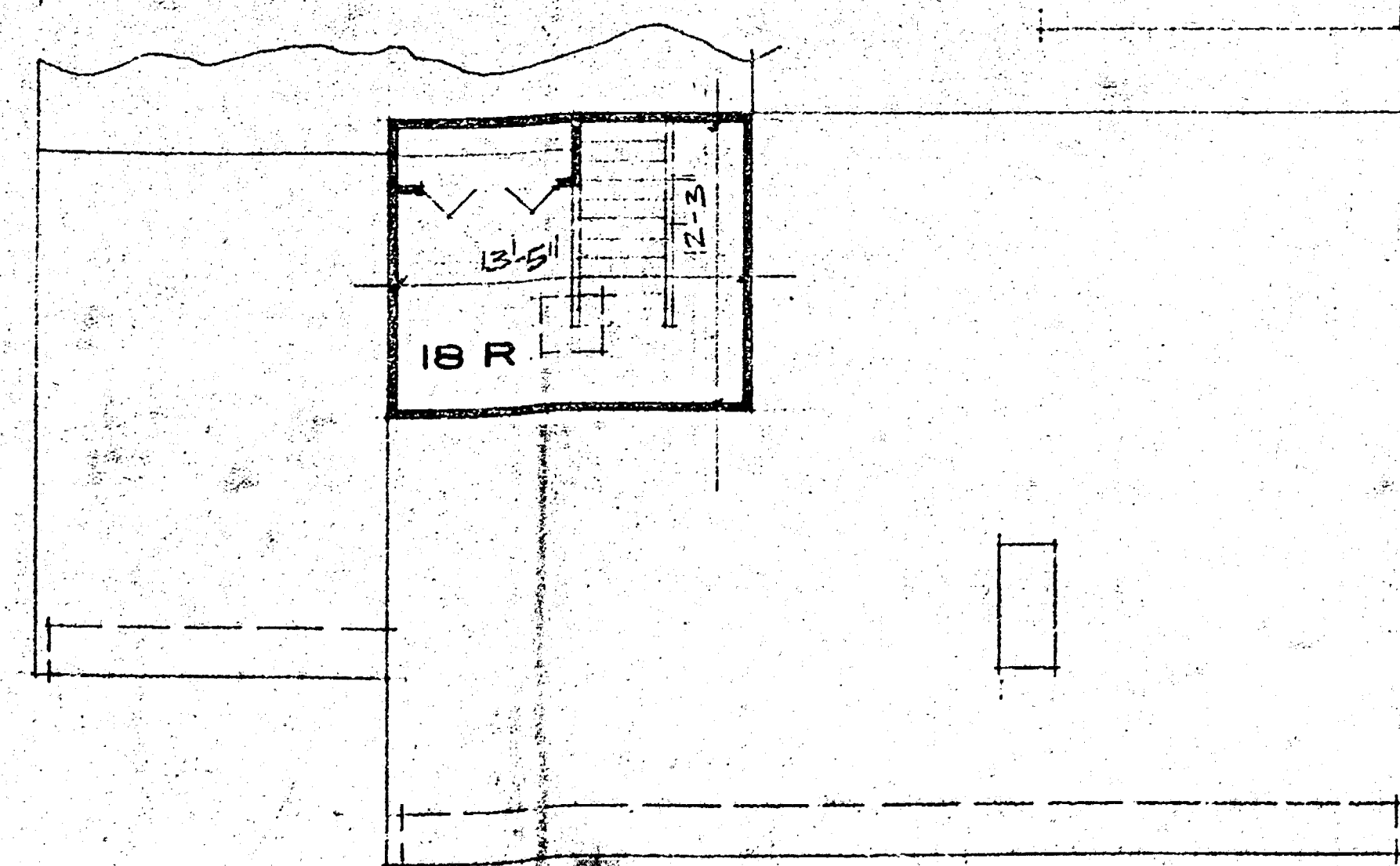
BASEMENT PLAN
BLDG G



FIRST FLOOR PLAN
BLDG H



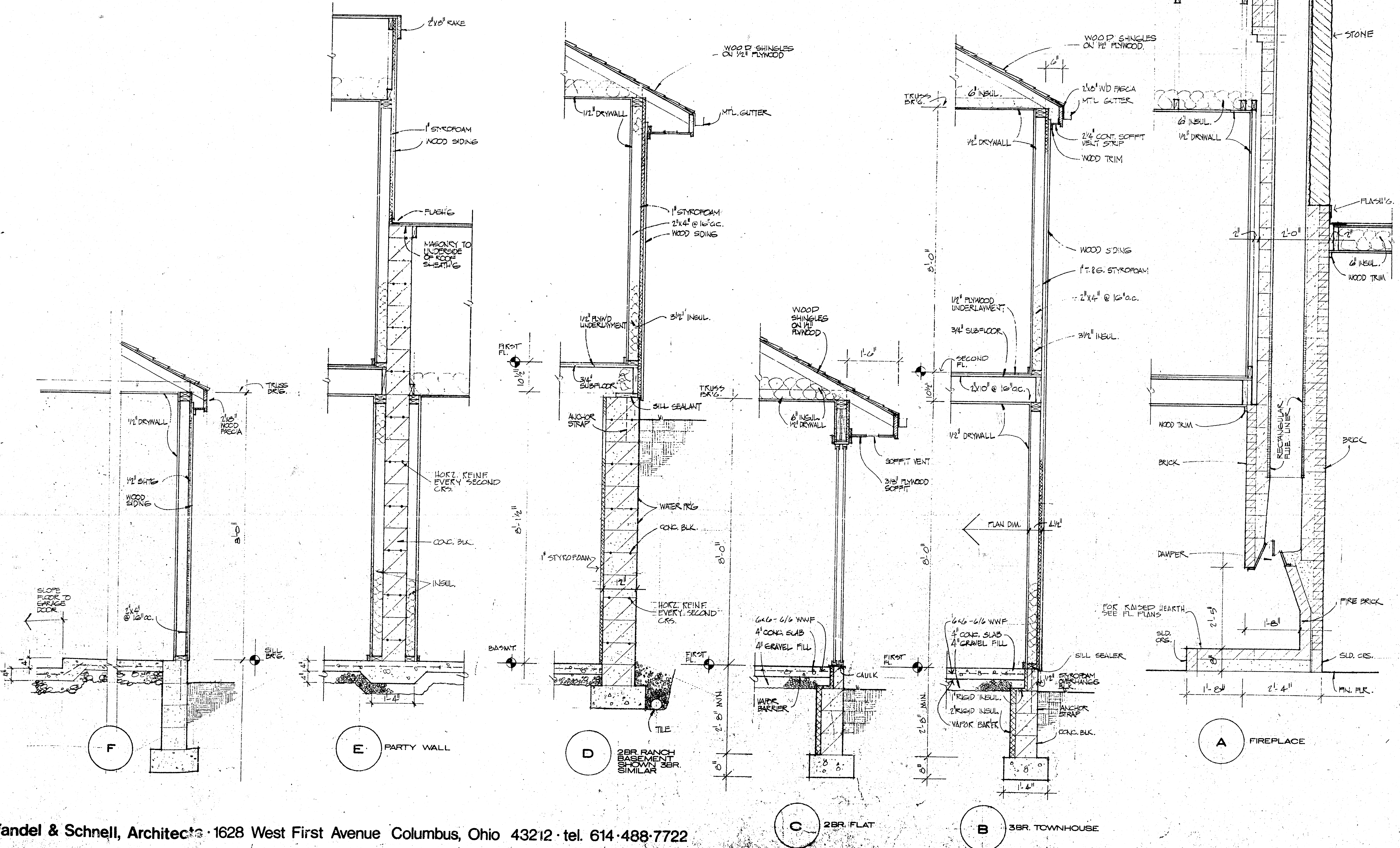
FIRST FLOOR PLAN
BLDG G



ATTIC FLOOR PLAN
BLDG H

- NOTE:
1. SECOND FLOOR PLAN FOR UNIT 17 IS THE SAME AS UNIT 17 FLOOR PLAN 3RD TOWNHOUSE SHEET NO. 3.
2. ATTIC PLAN FOR UNITS 16 R & 17 R IS THE SAME AS 1/4" = 1'-0" PLAN SHEET NO. 2.

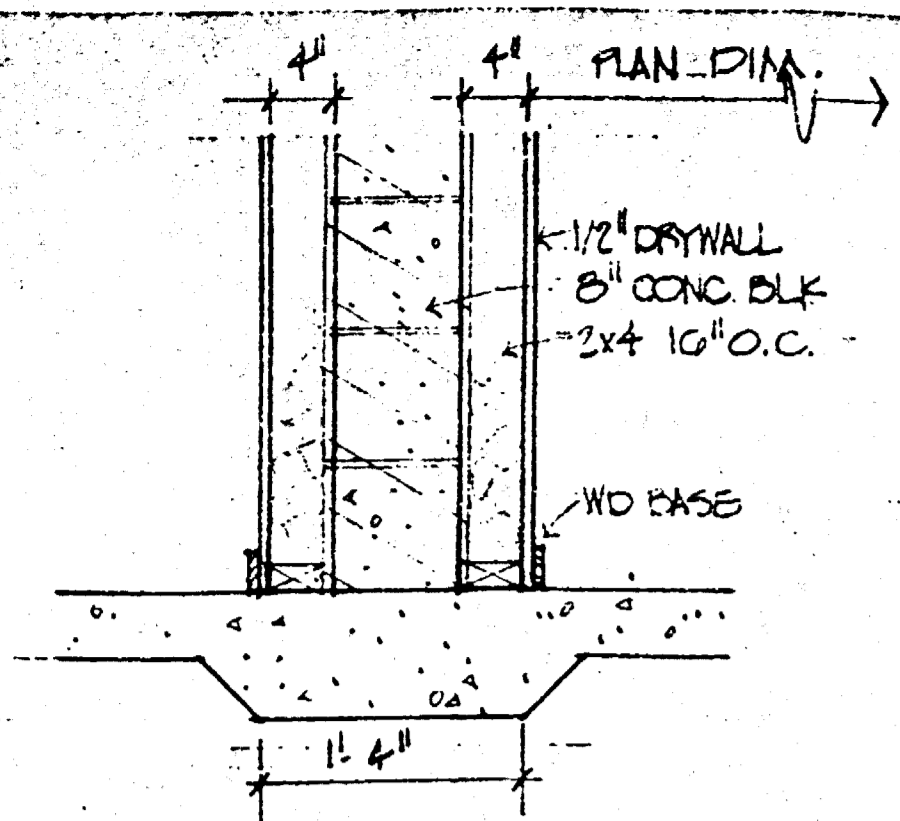
Revisions



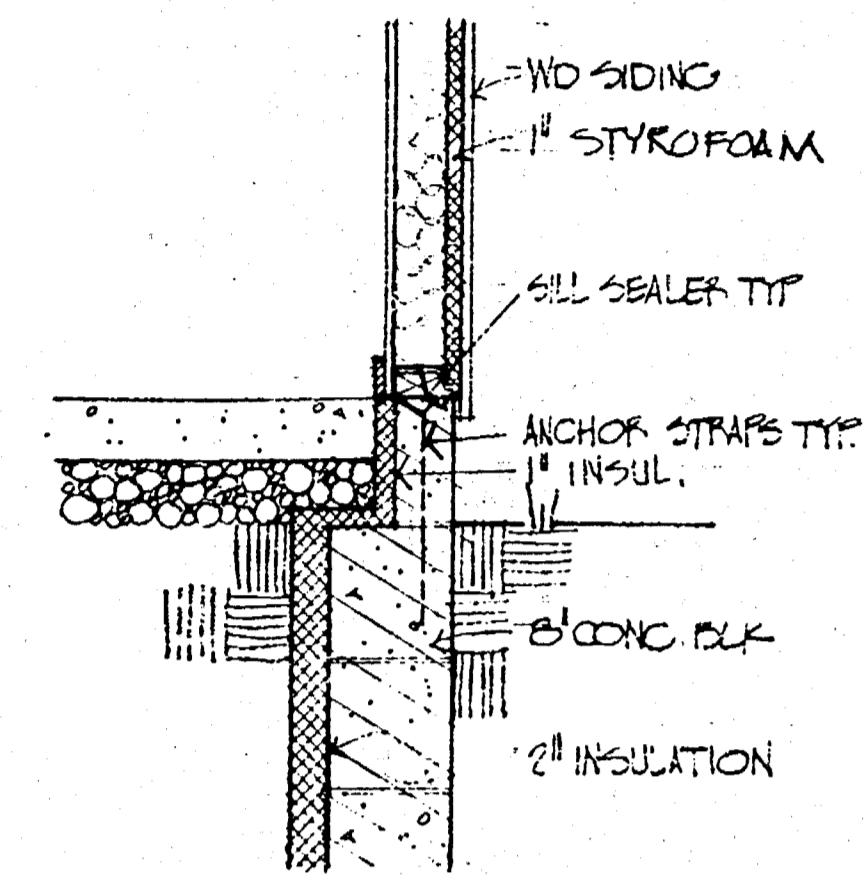
Date 1/21/77
Scale 3/4" = 1'-0"
Job No.
Sheet Title
WALL SECTIONS

6

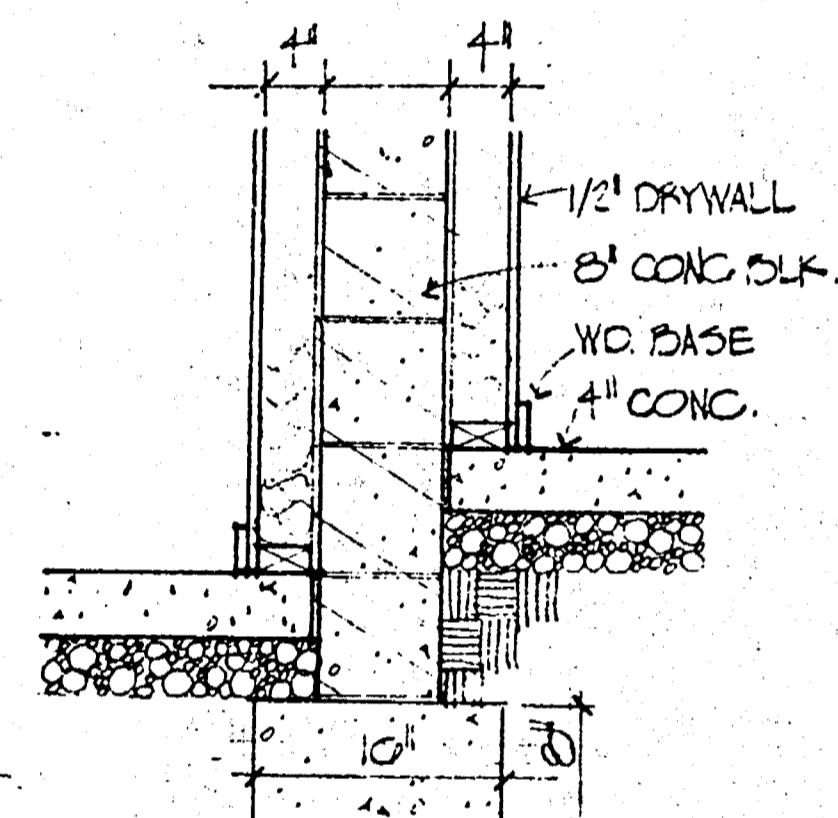
Revisions



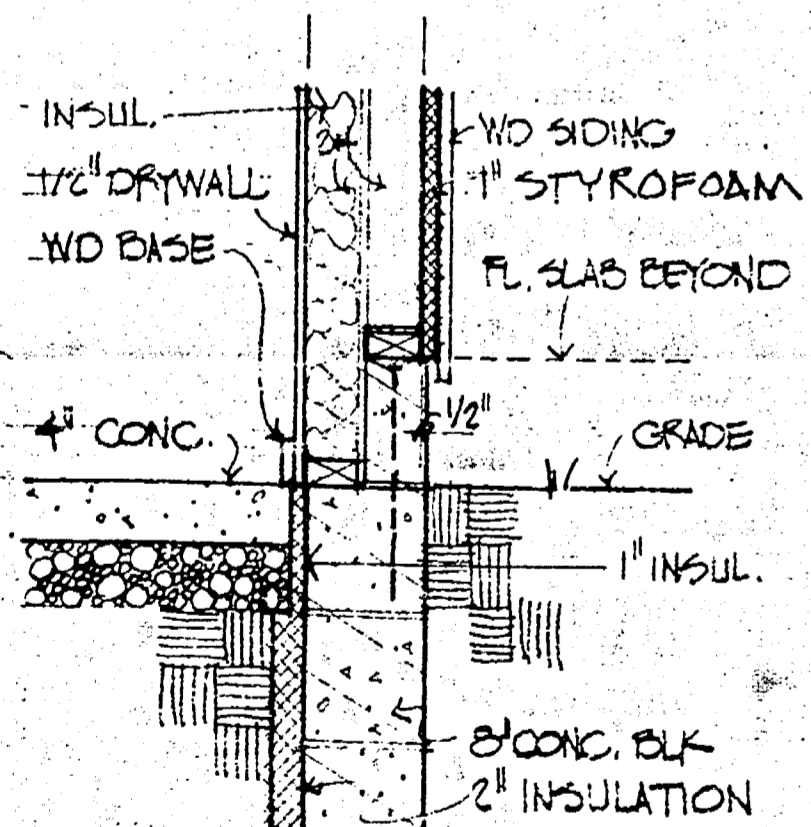
1 3/4" = 1'-0"



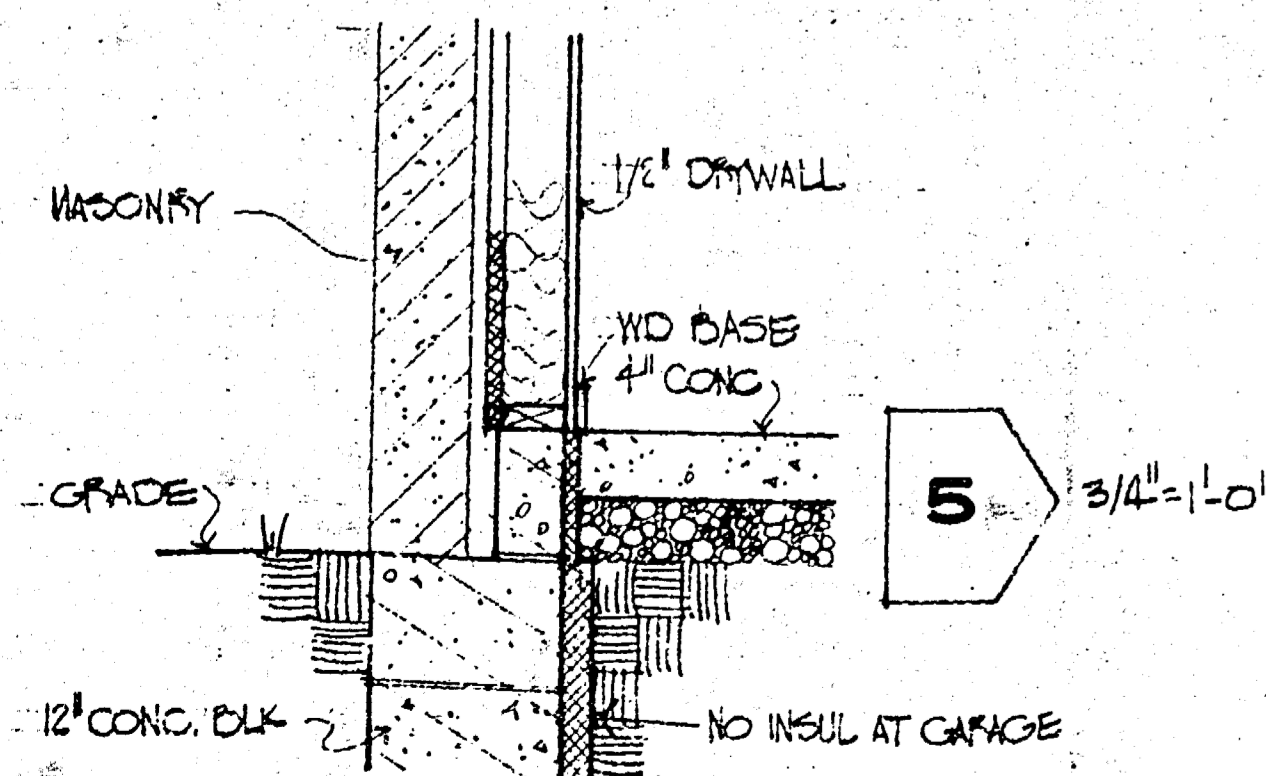
2 3/4" = 1'-0"



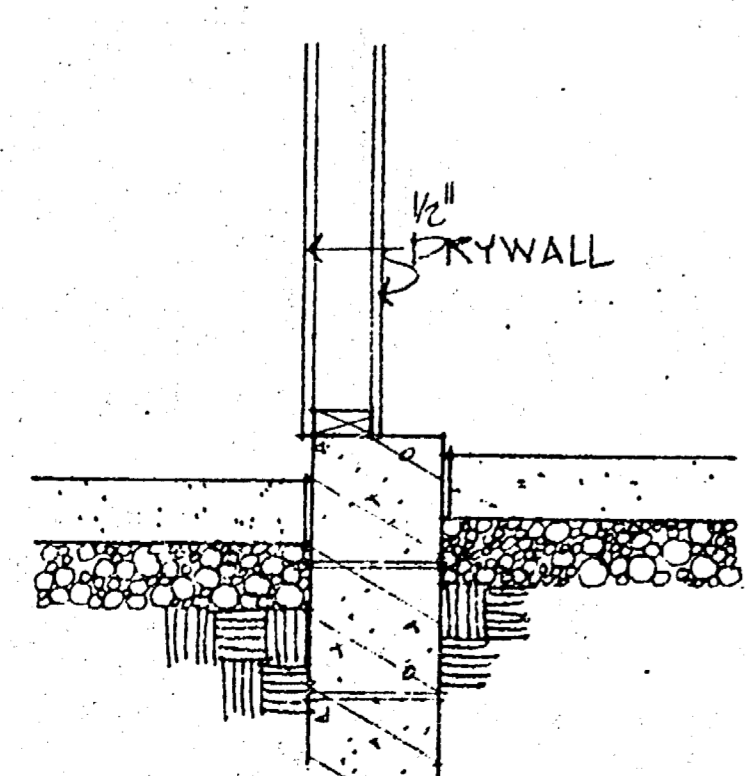
3 3/4" = 1'-0"



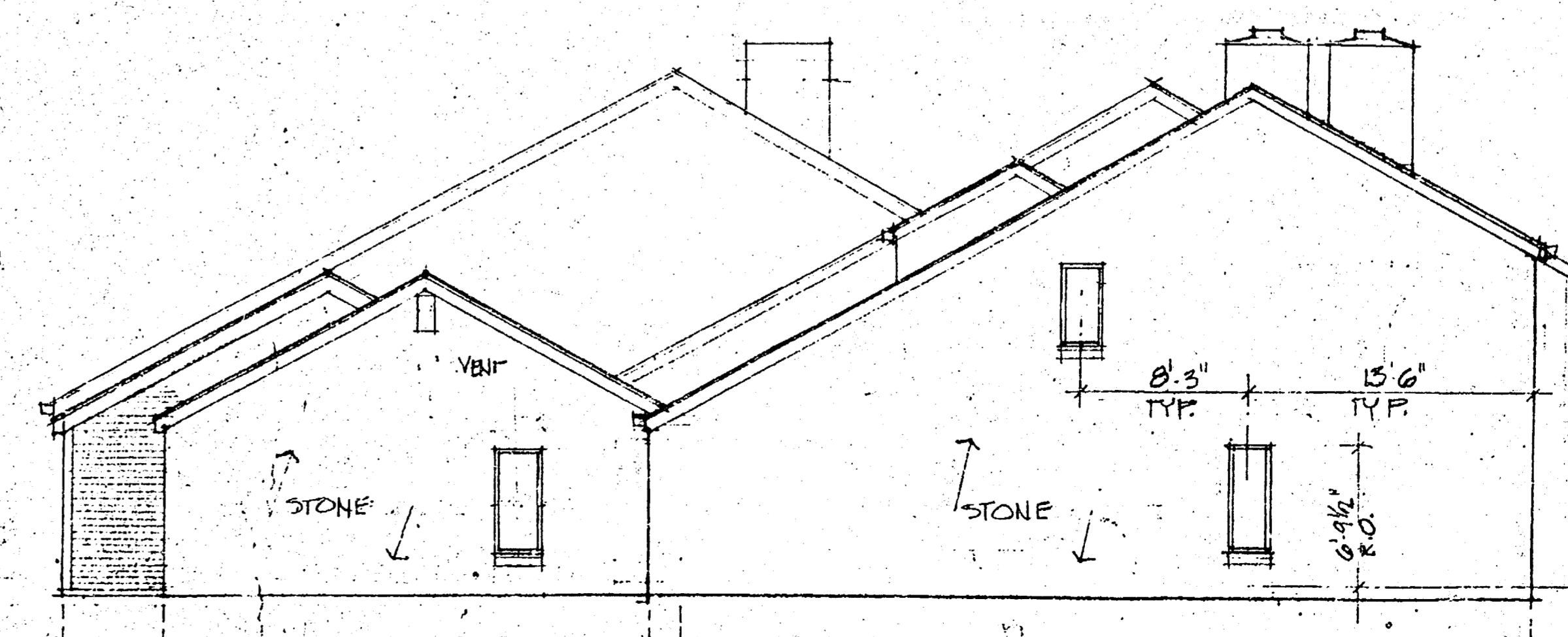
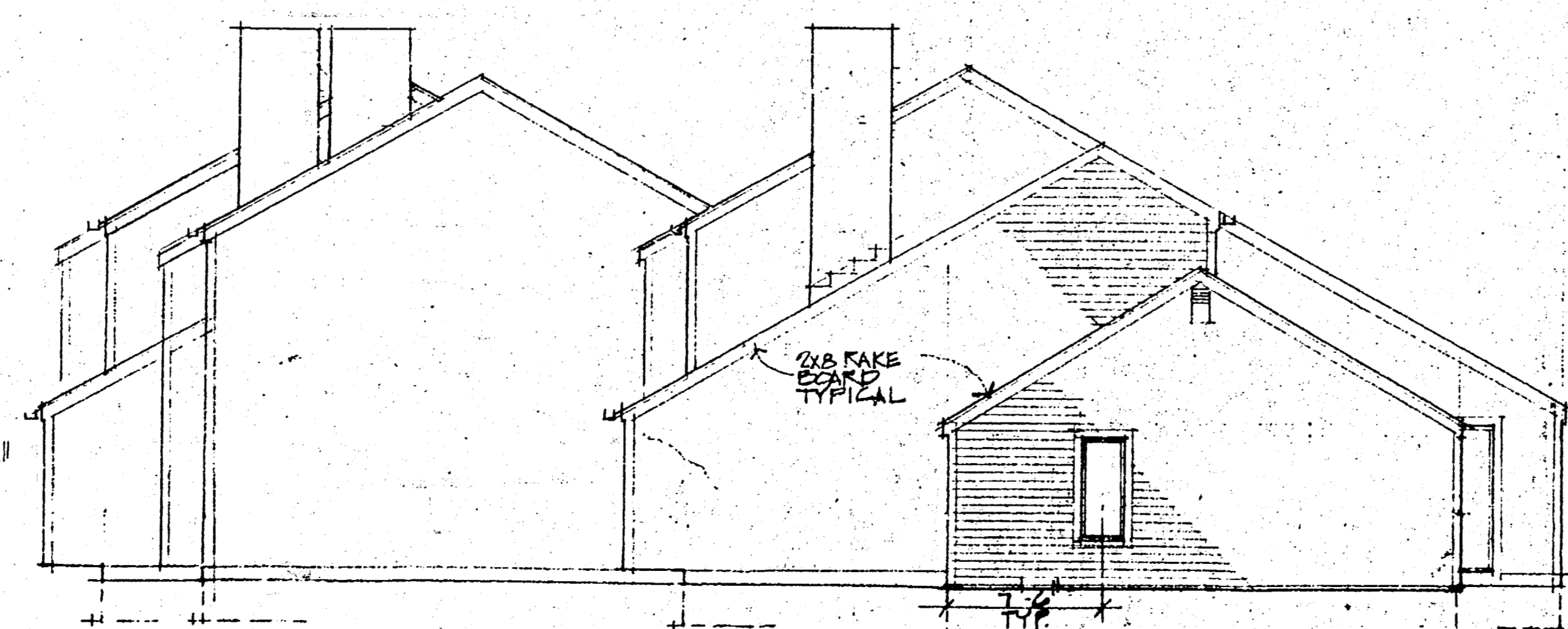
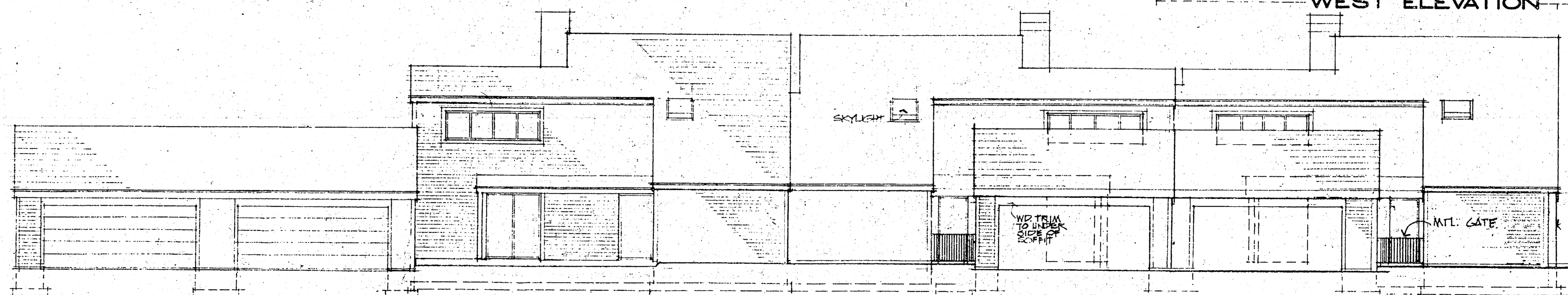
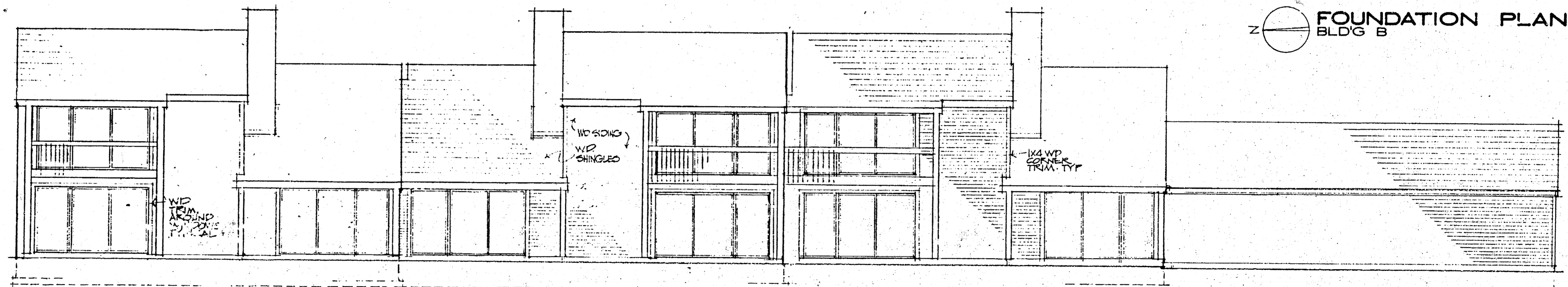
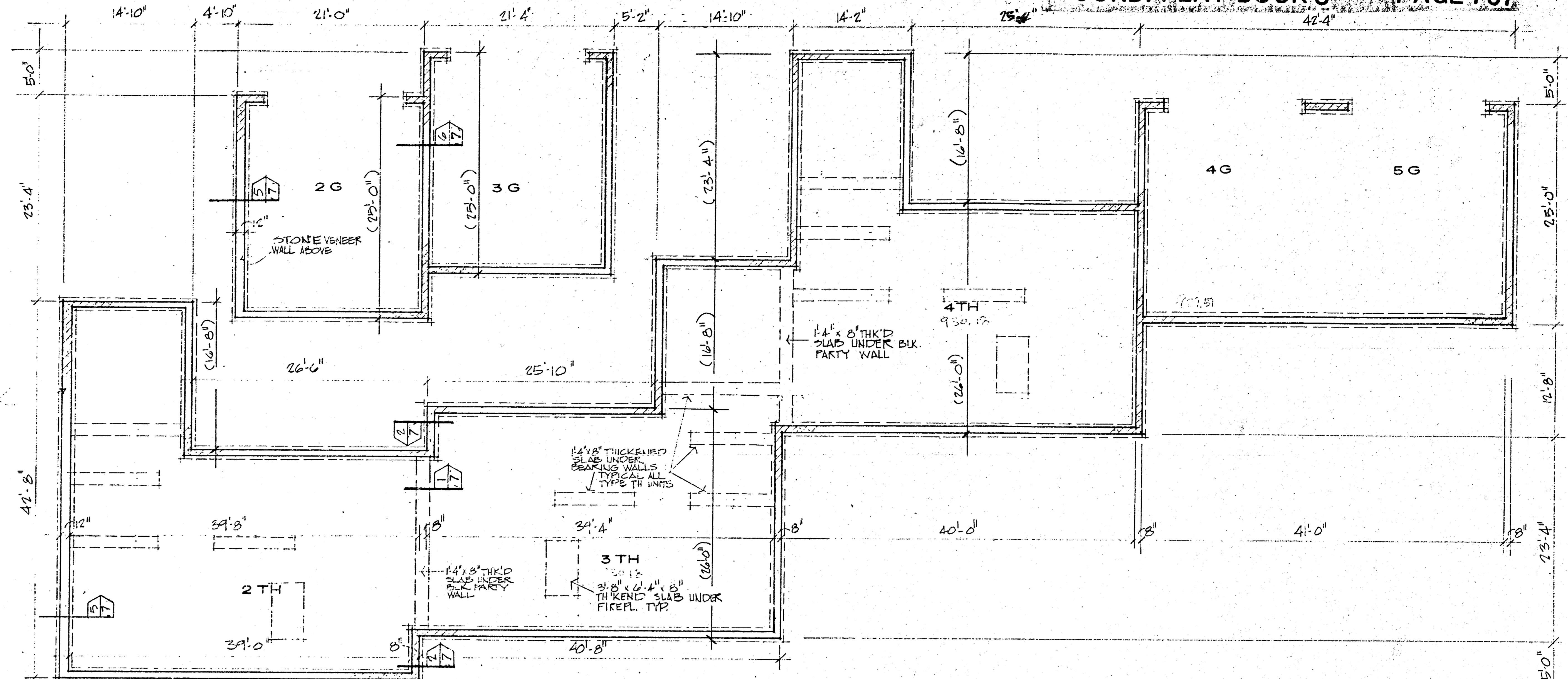
4 3/4" = 1'-0"



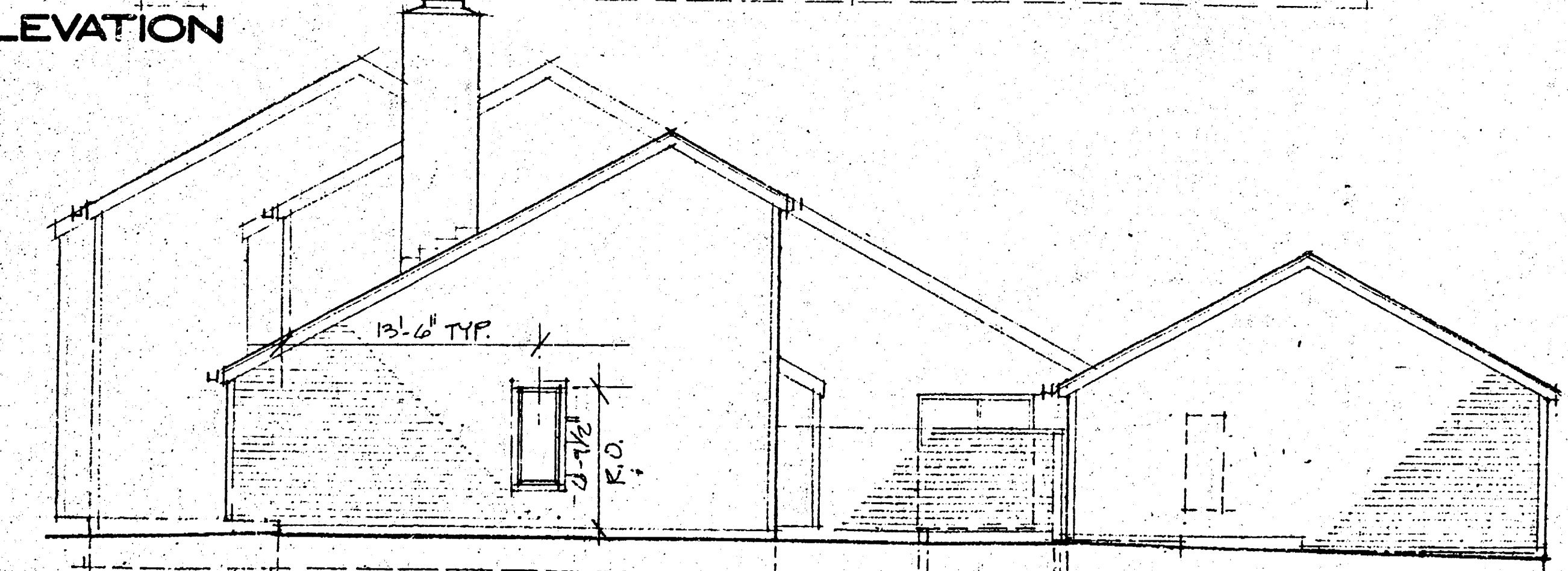
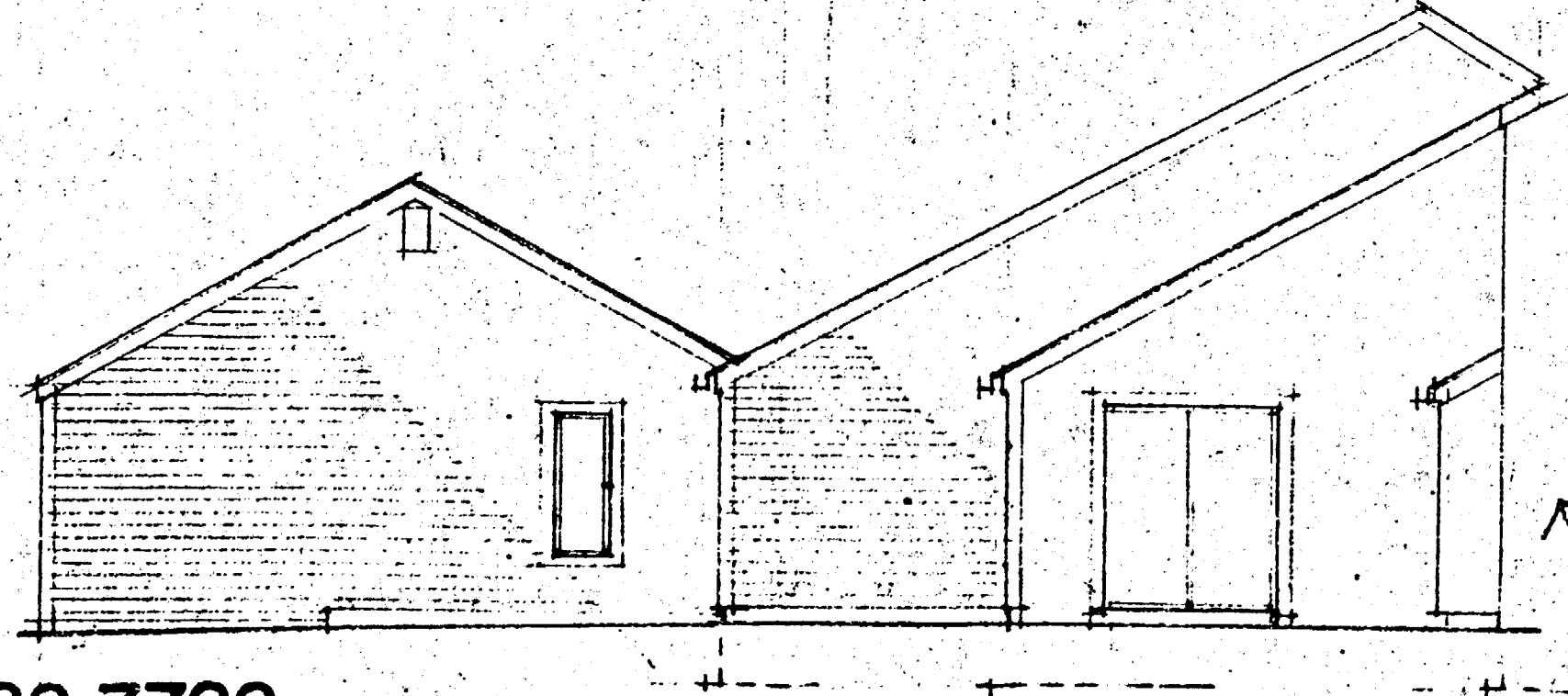
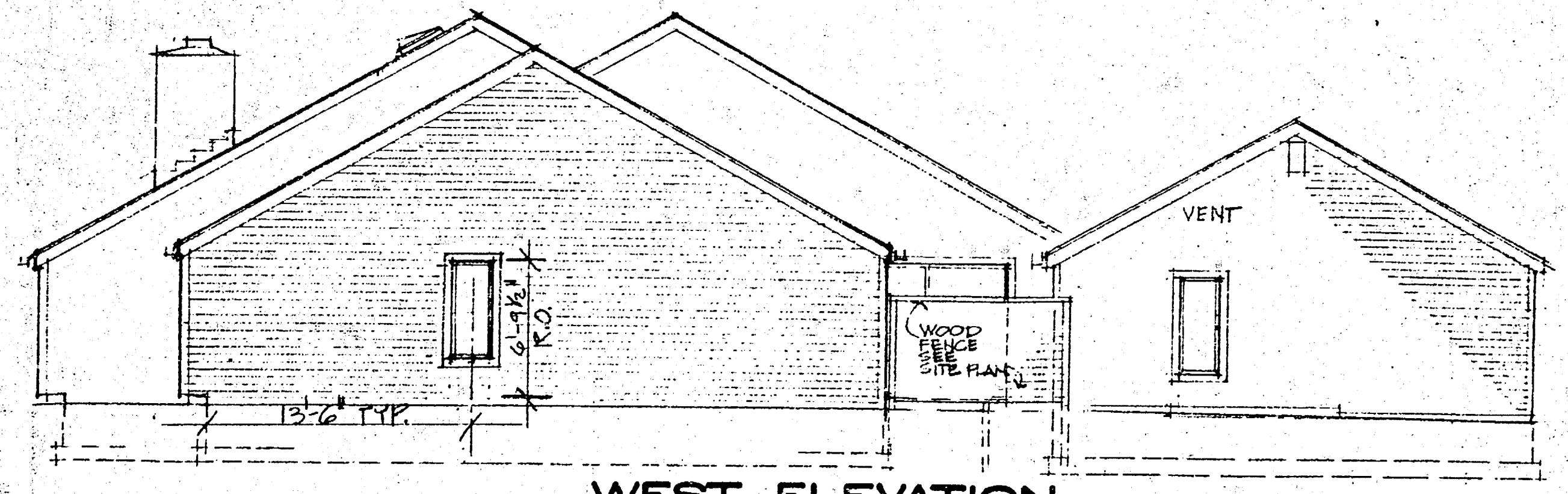
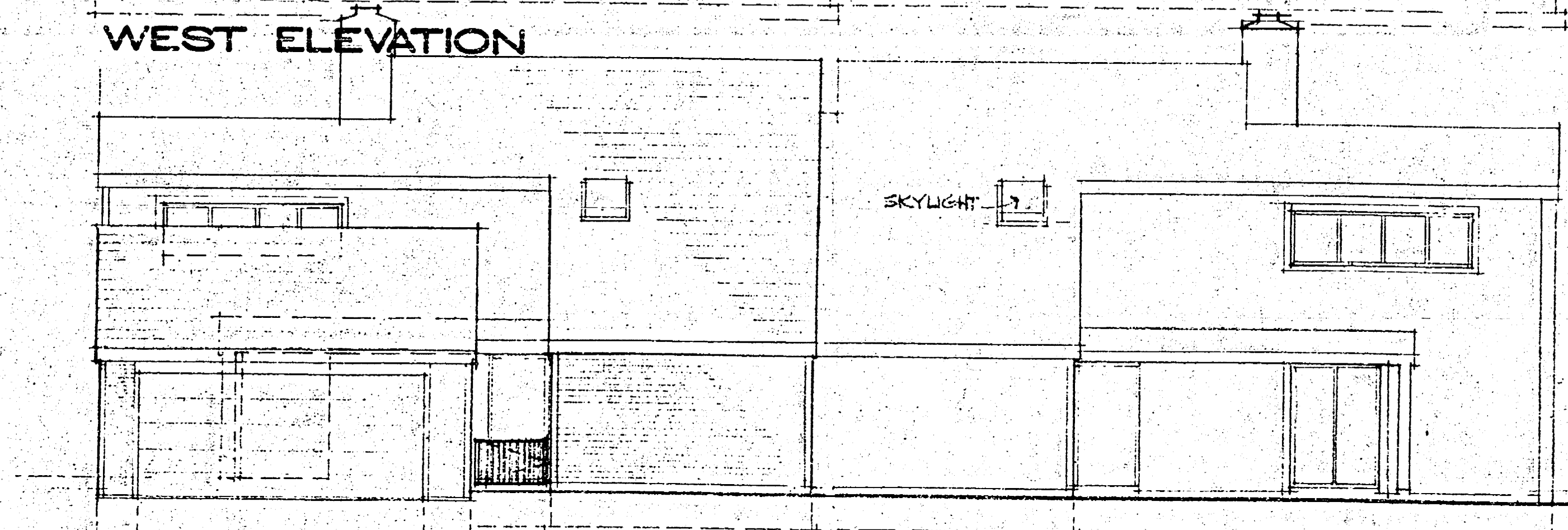
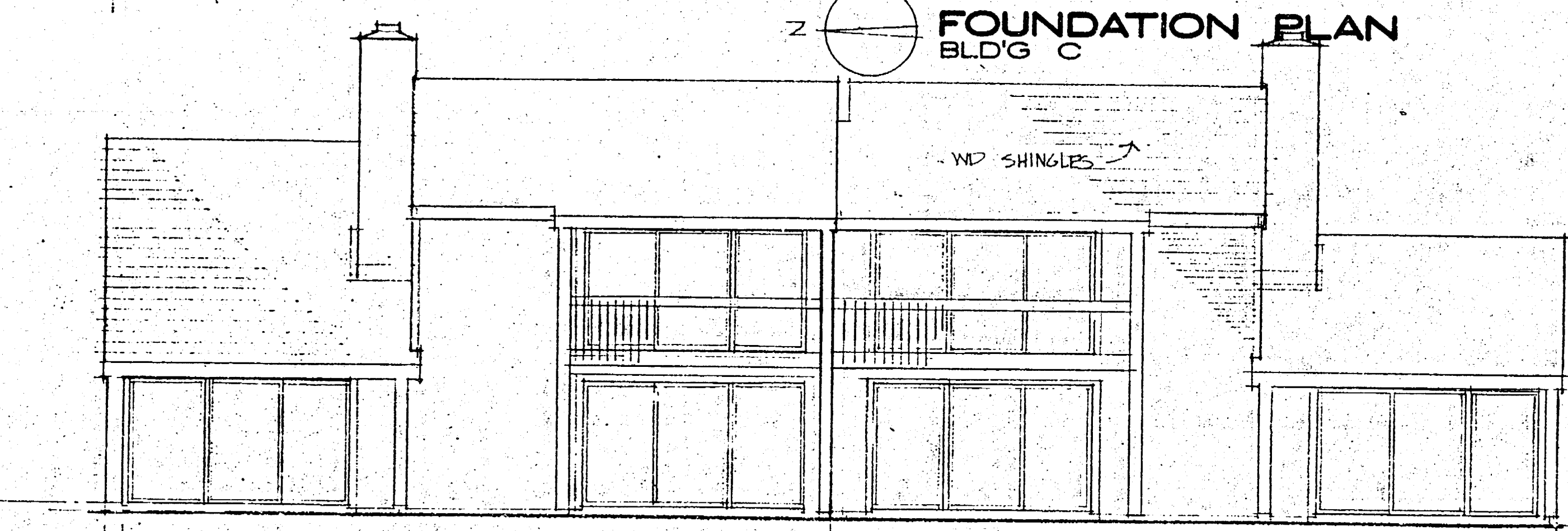
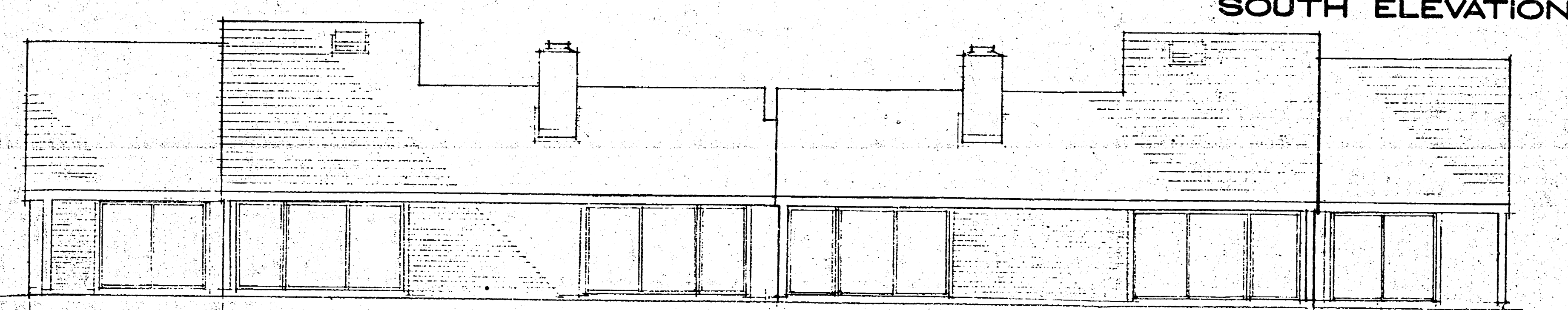

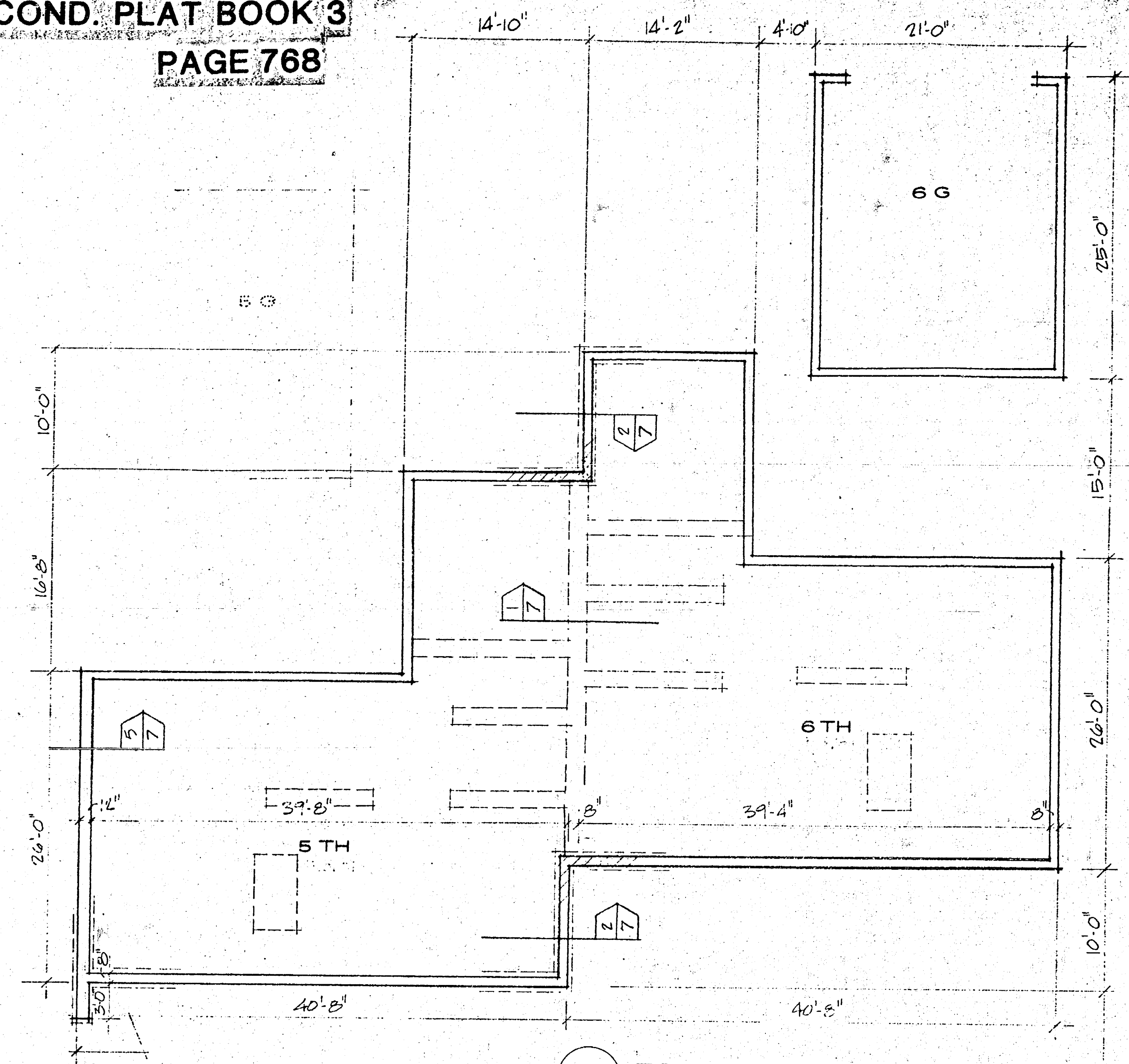
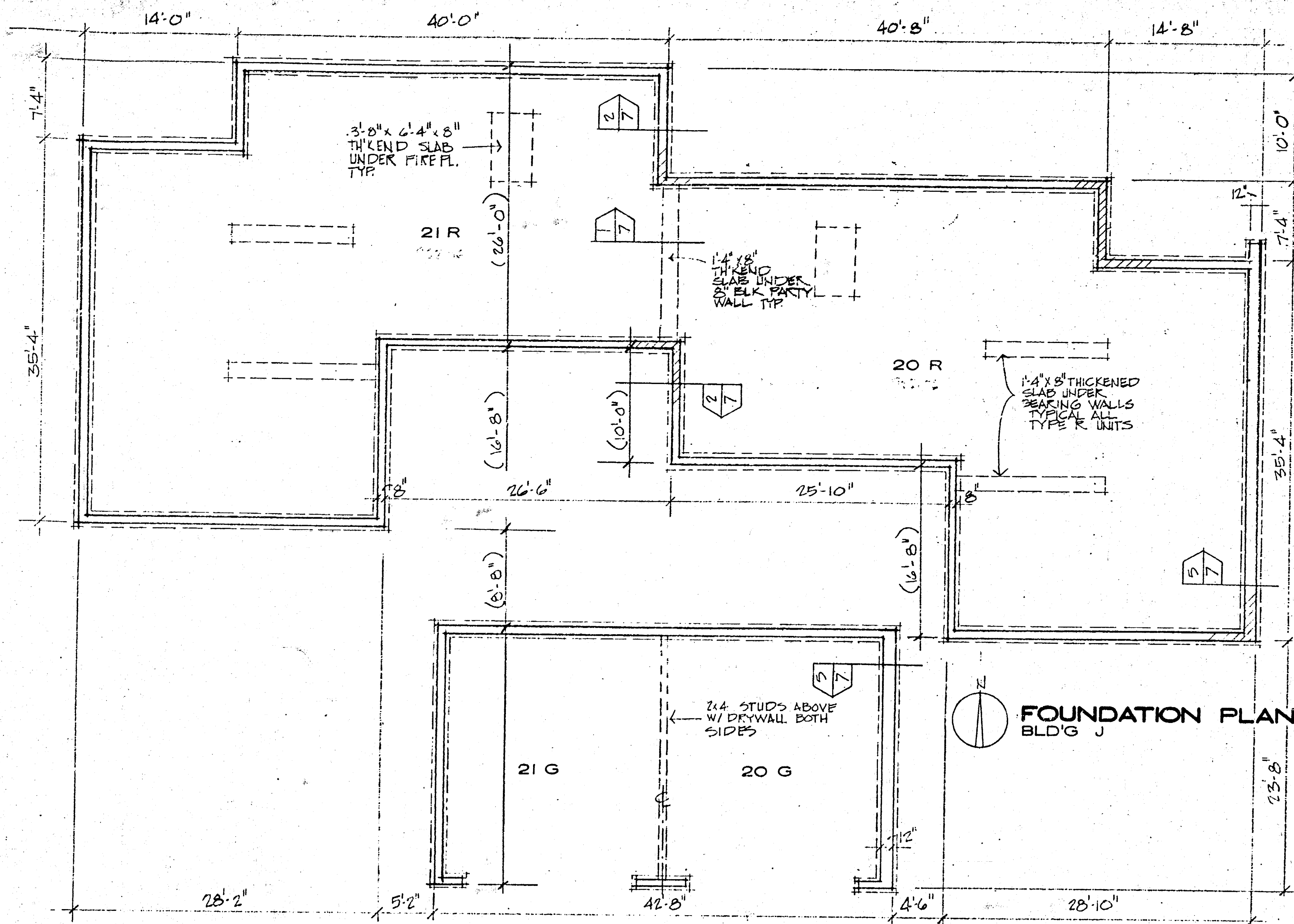
5 3/4" = 1'-0"



6 3/4" = 1'-0"

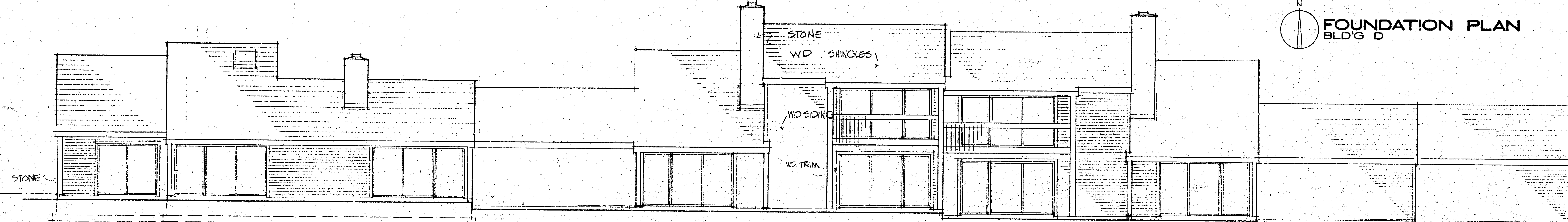
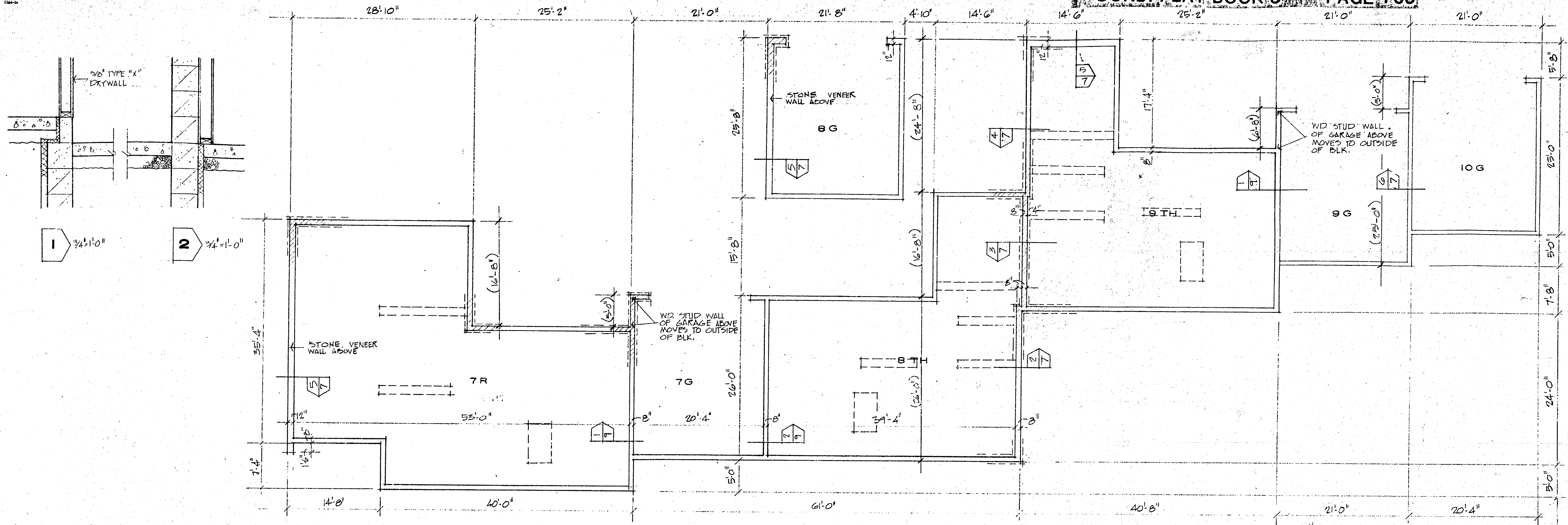


Date 1/21/17
Scale 1/8" = 1'-0" OR AS NOTED
Job No.
Sheet Title
BLDG B
UNITS 2TH
UNITS 3TH
GARAGE 4TH
UNITS 400G
50G

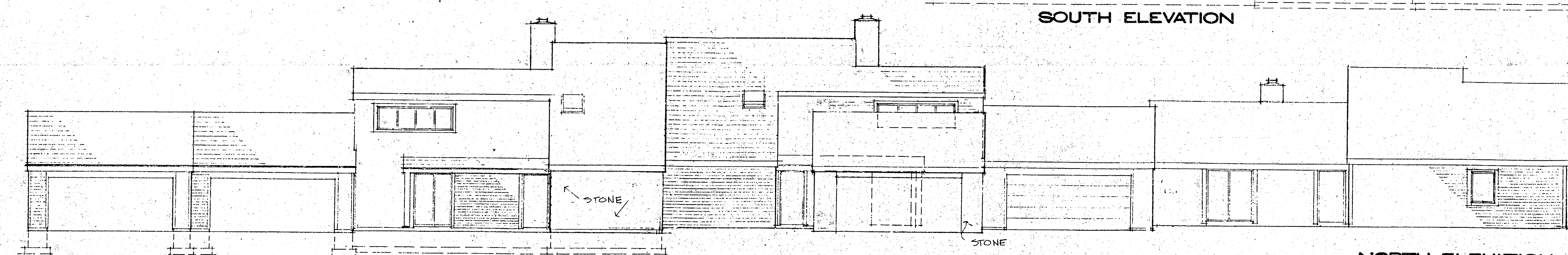


Revisions

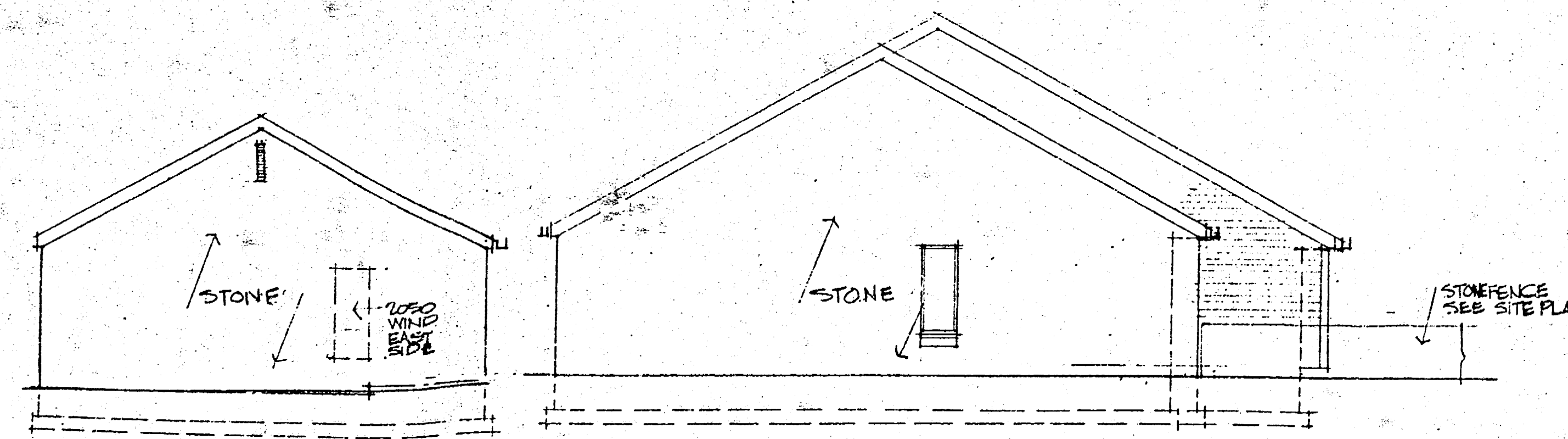
Date 1/21/77
Scale 1/8" = 1'-0"
Job No.
Sheet Title
BLDG C
UNITS 5 TH
GARAGE 6 G
BLDG J
UNITS 20 R
GARAGE 21 G



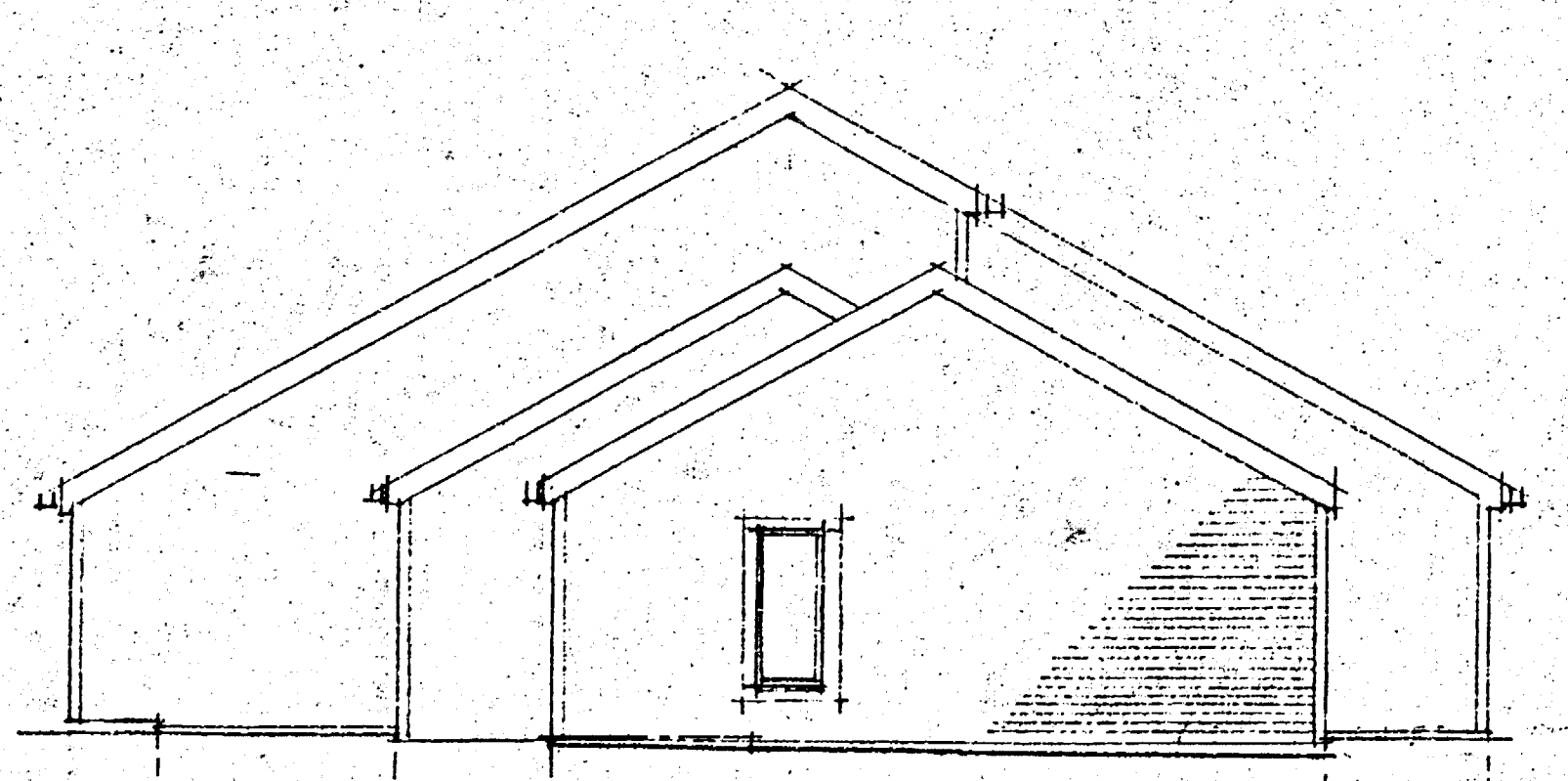
SOUTH ELEVATION



NORTH ELEVATION



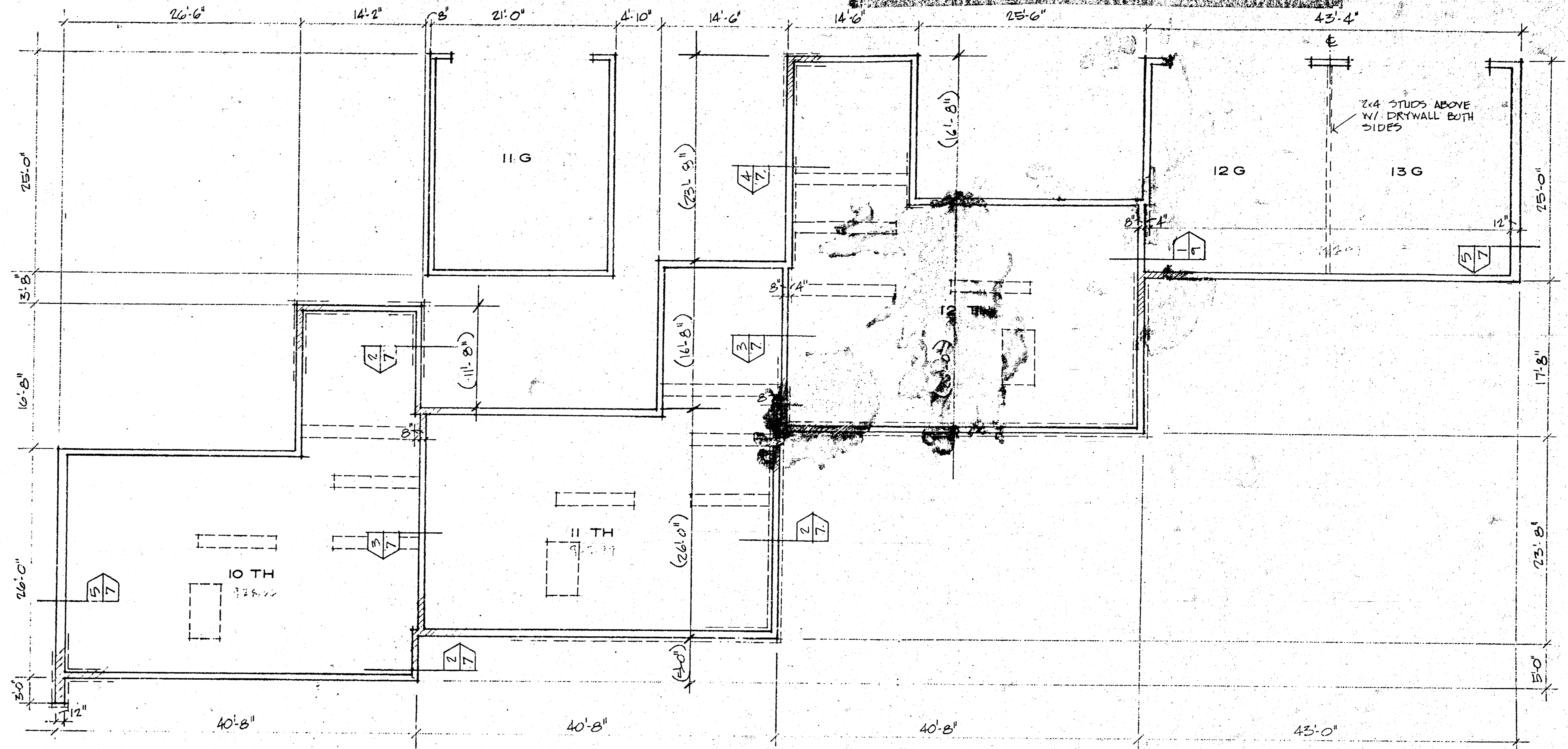
WEST ELEVATIONS



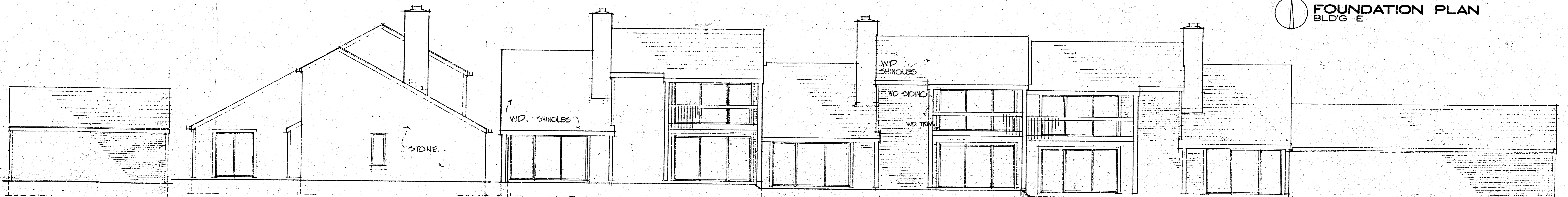
EAST ELEVATIONS

Revisions

Date 1/21/17
Scale 1/8" = 1'-0"
Job No.
Sheet Title
BLDG D
UNITS 7, 8, 9
GARAGE 7, 8, 9

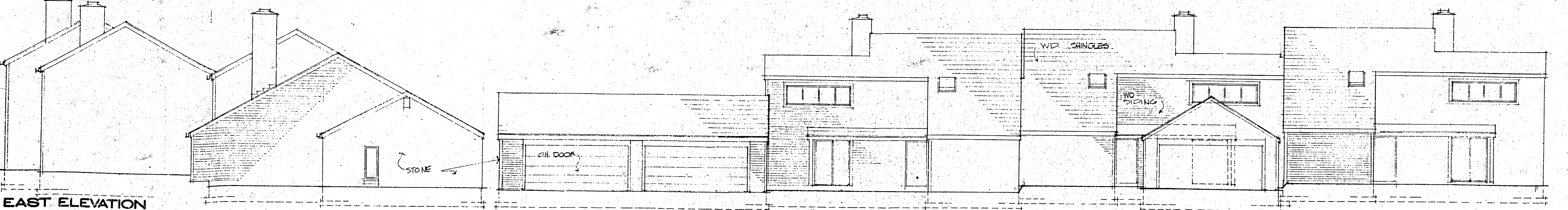


FOUNDATION PLAN
BLDG E



WEST ELEVATION

SOUTH ELEVATION

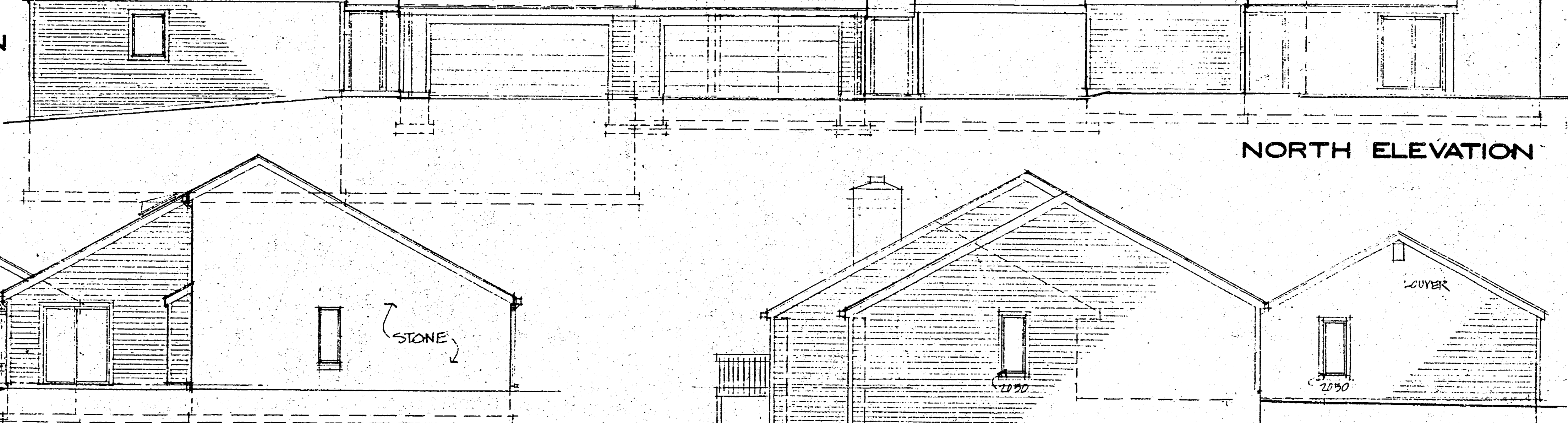
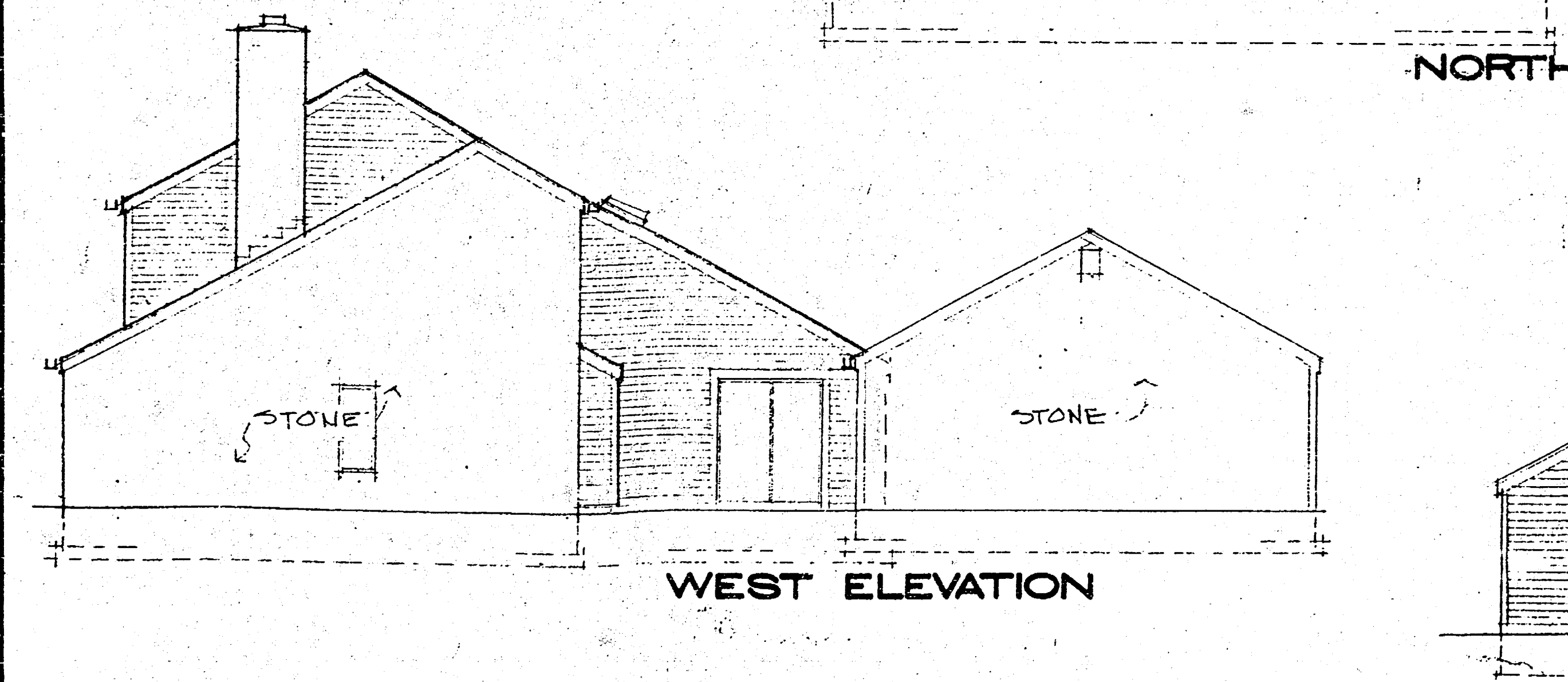
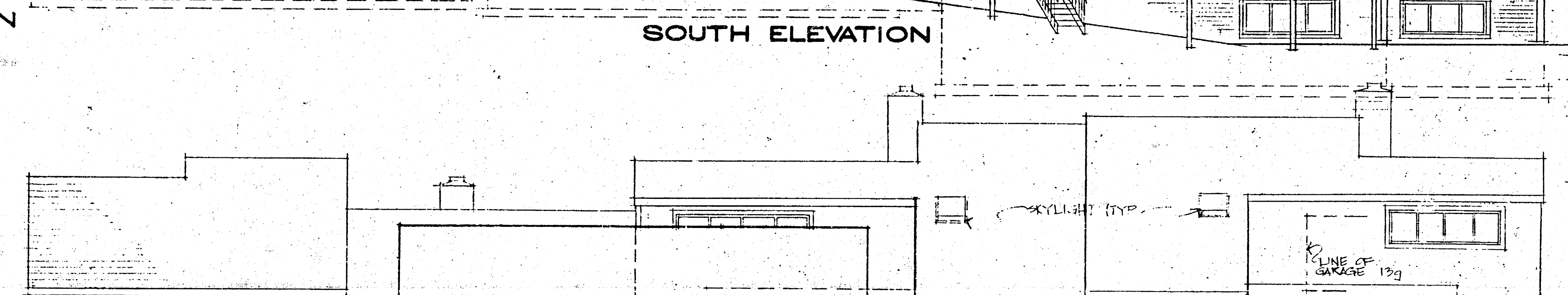
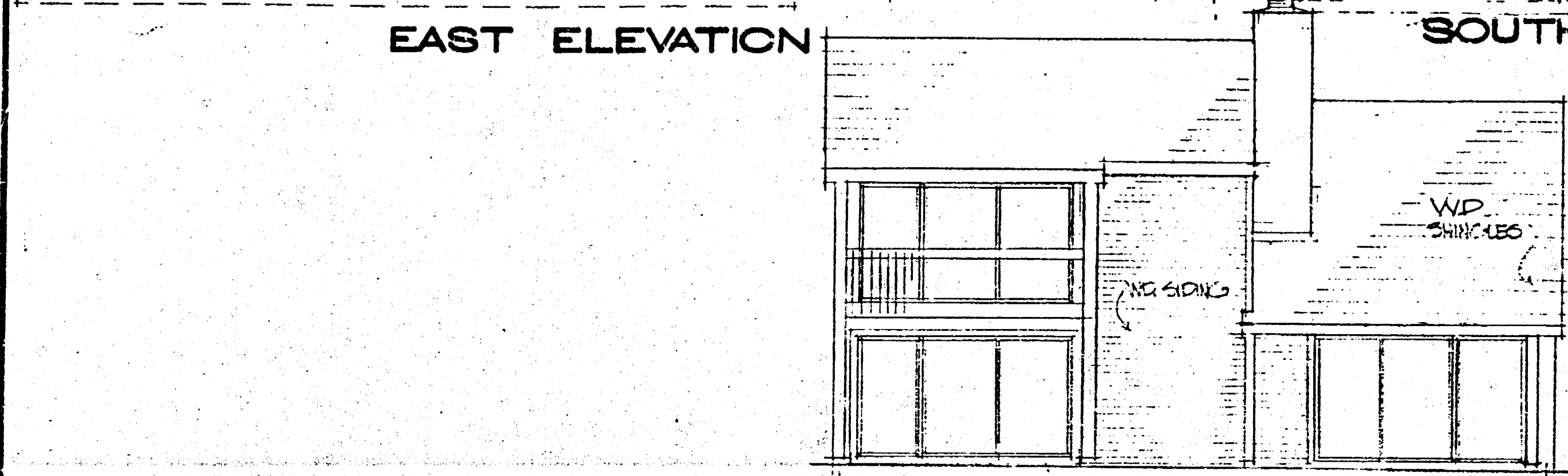
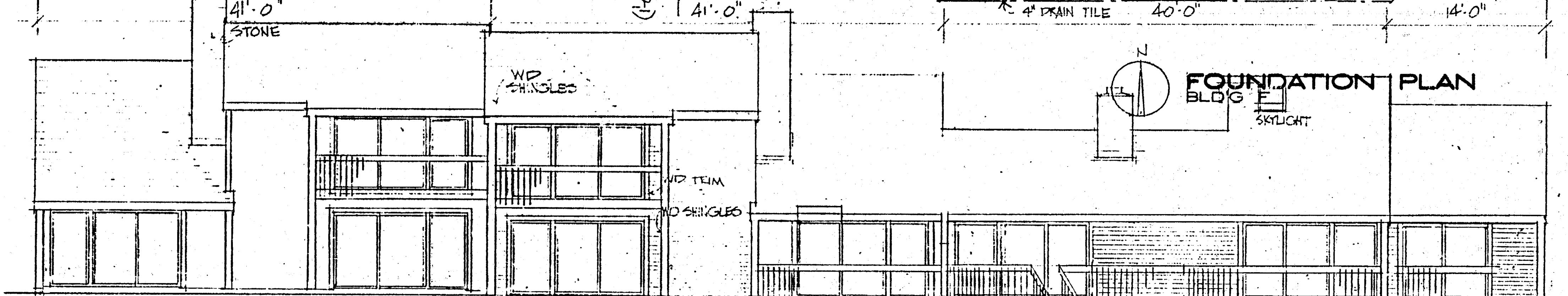
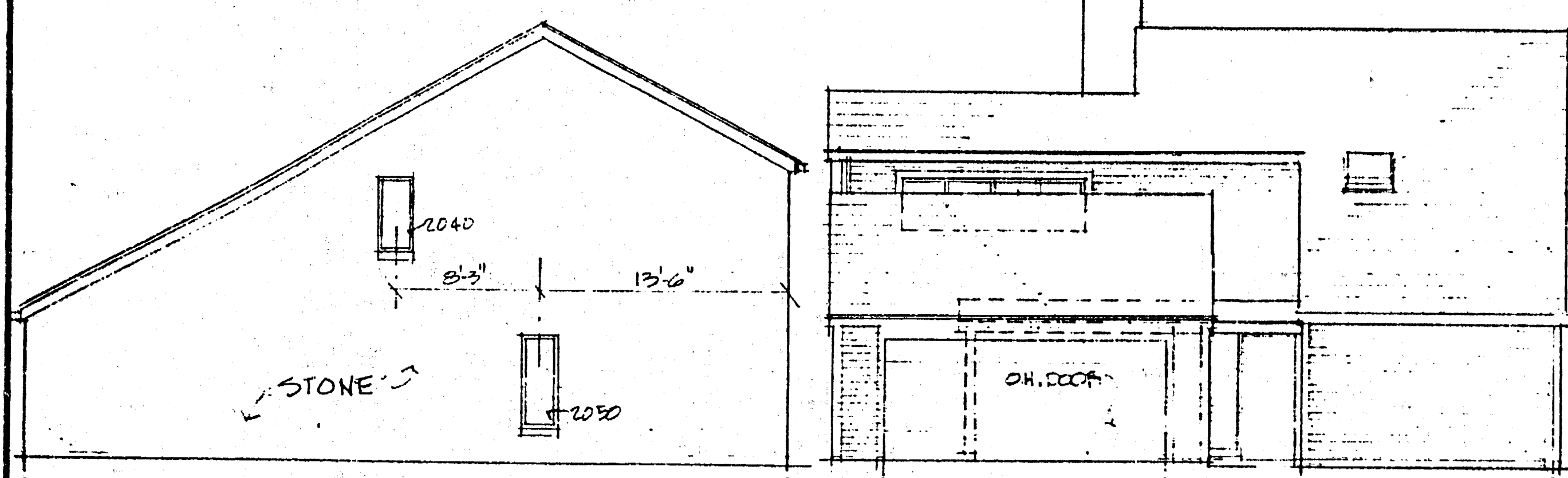
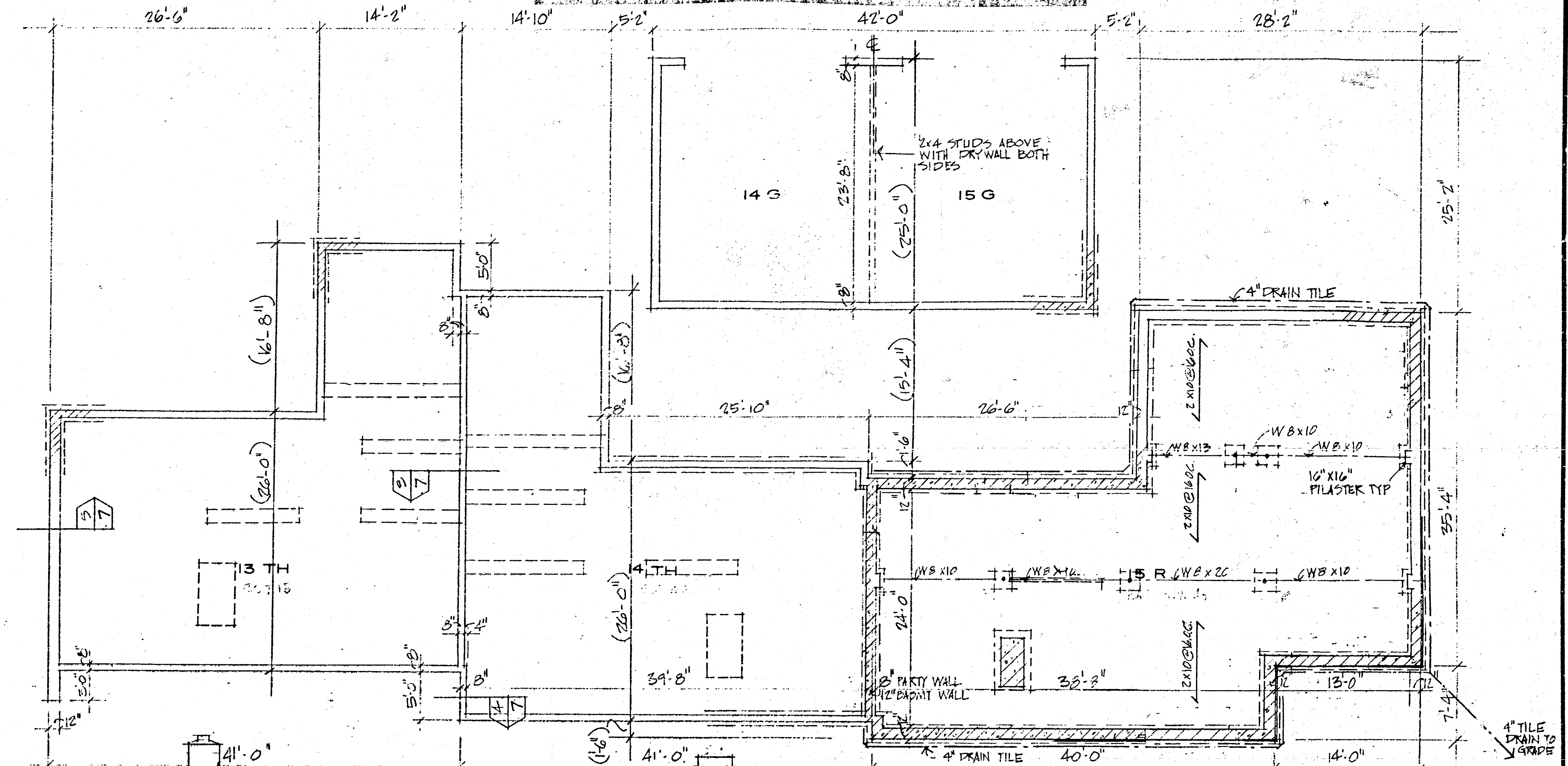
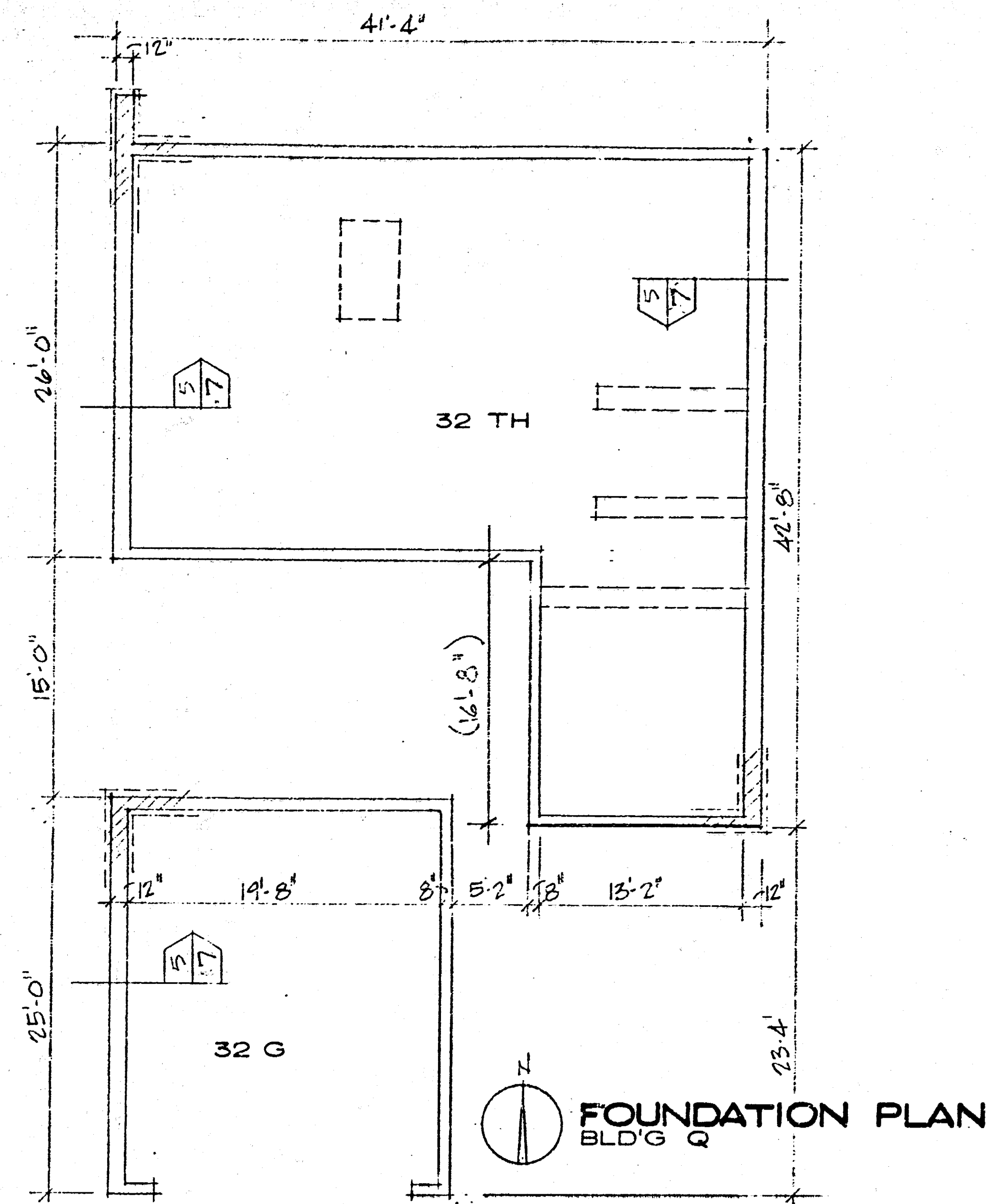


EAST ELEVATION

NORTH ELEVATION

Revisions

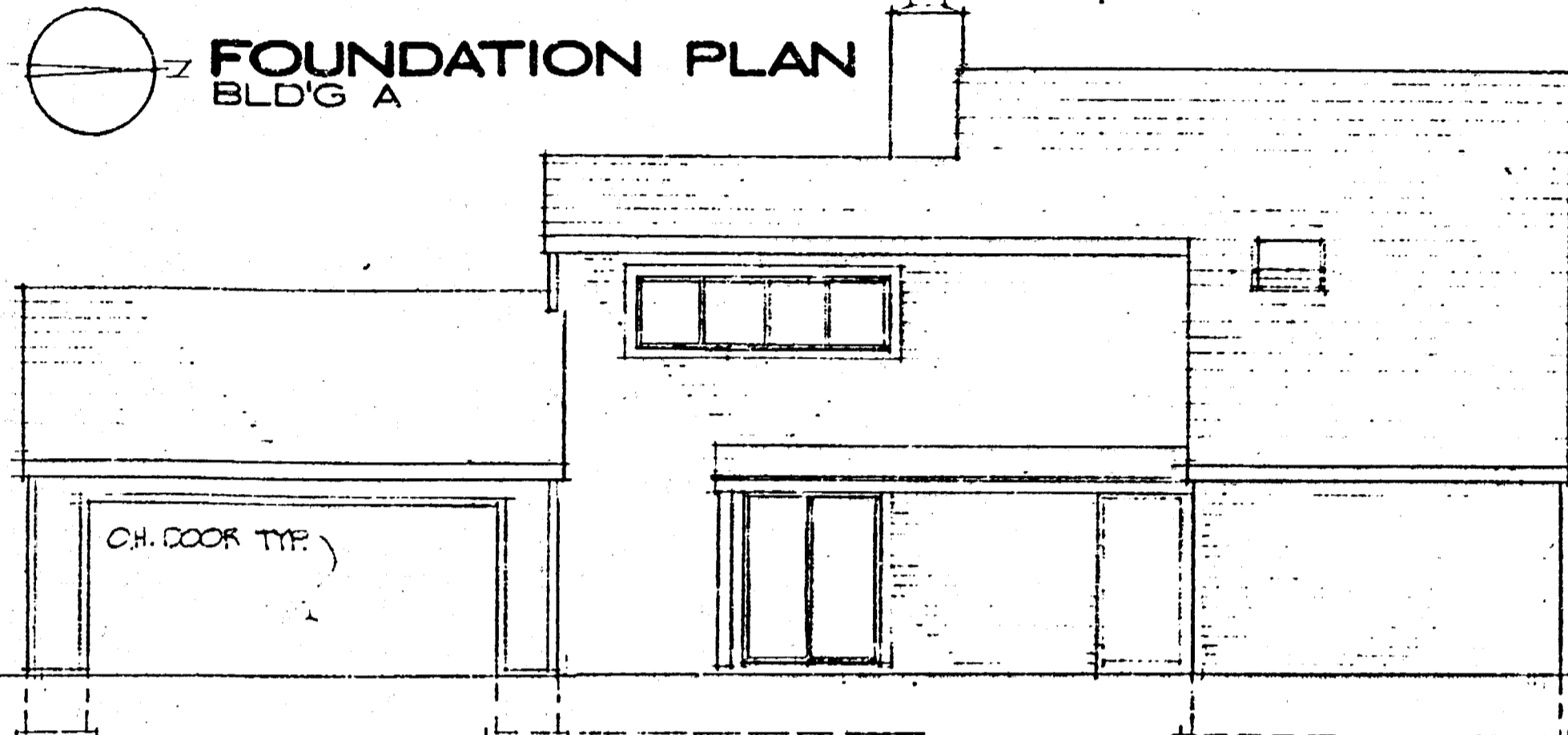
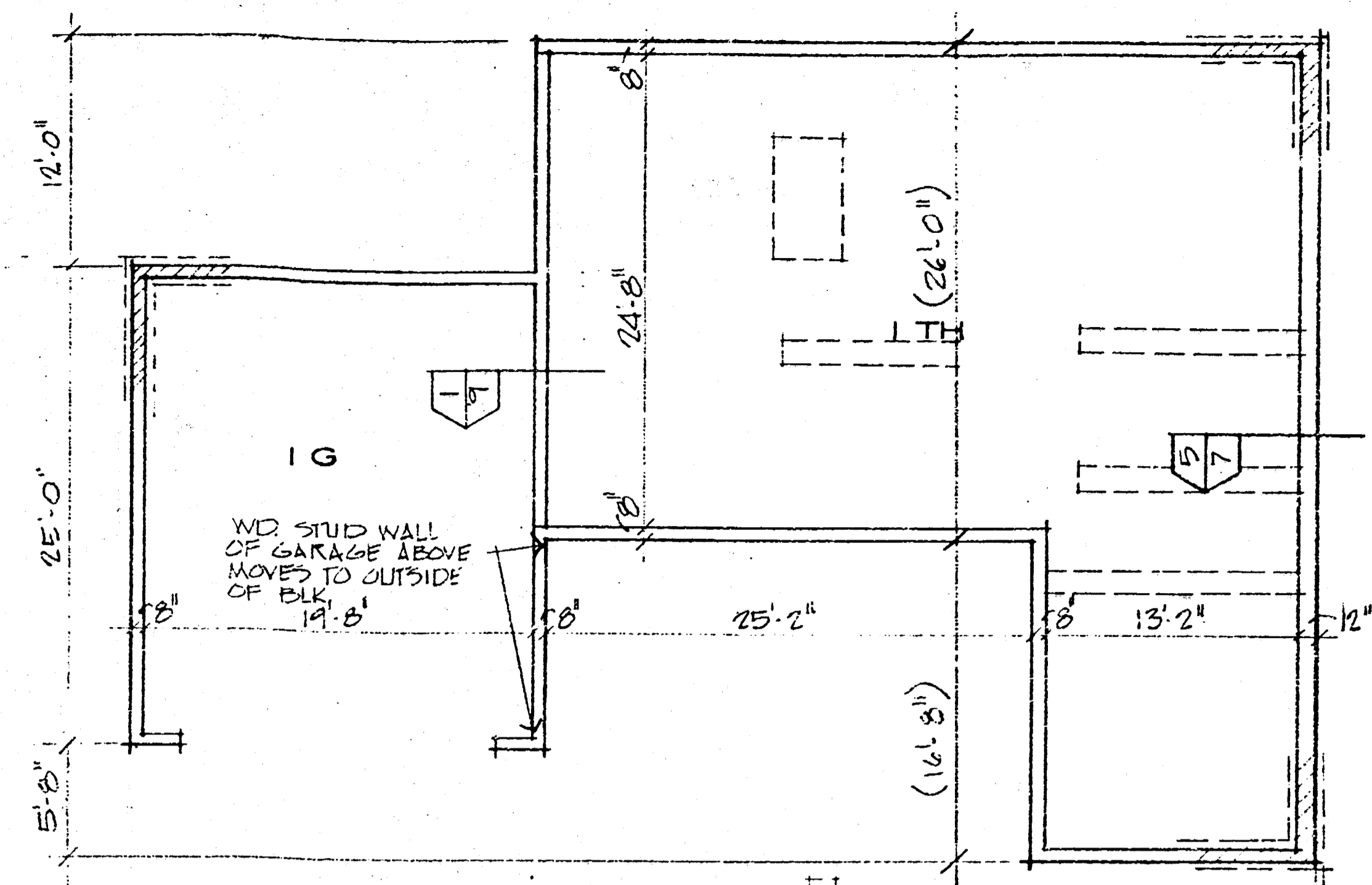
Date 1/21/17
Scale 1/8" = 1'-0"
Job No.
Sheet Title
BLDG E
UNITS 10 WITH
GARAGE 000 TH



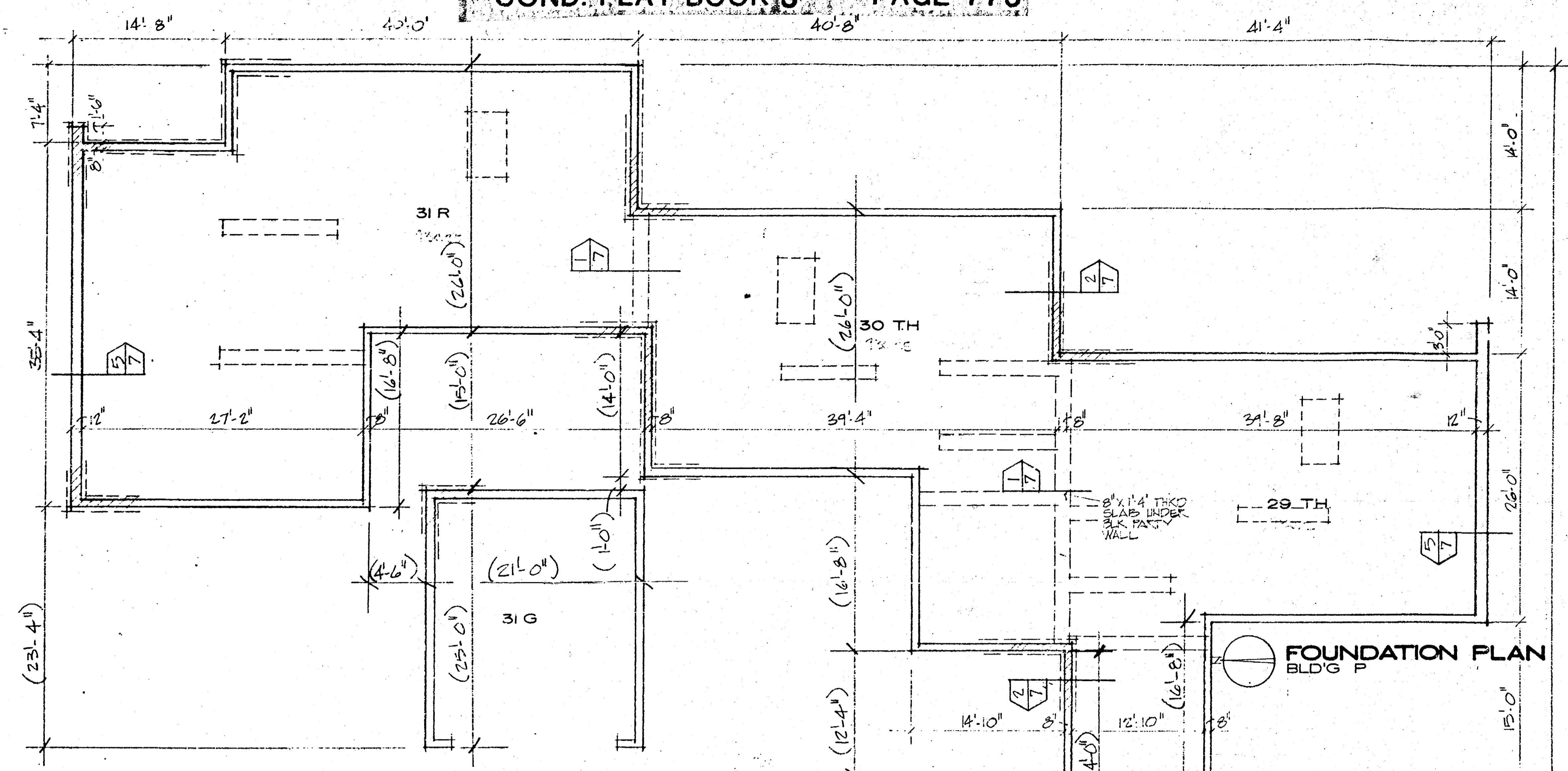
REVISIONS

Date 1/21/17
Scale 1/8"=1'-0"
Job No.
Sheet Title
BLDG F
UNITS 13 TH
GARAGE 14 G
15 G
16 G

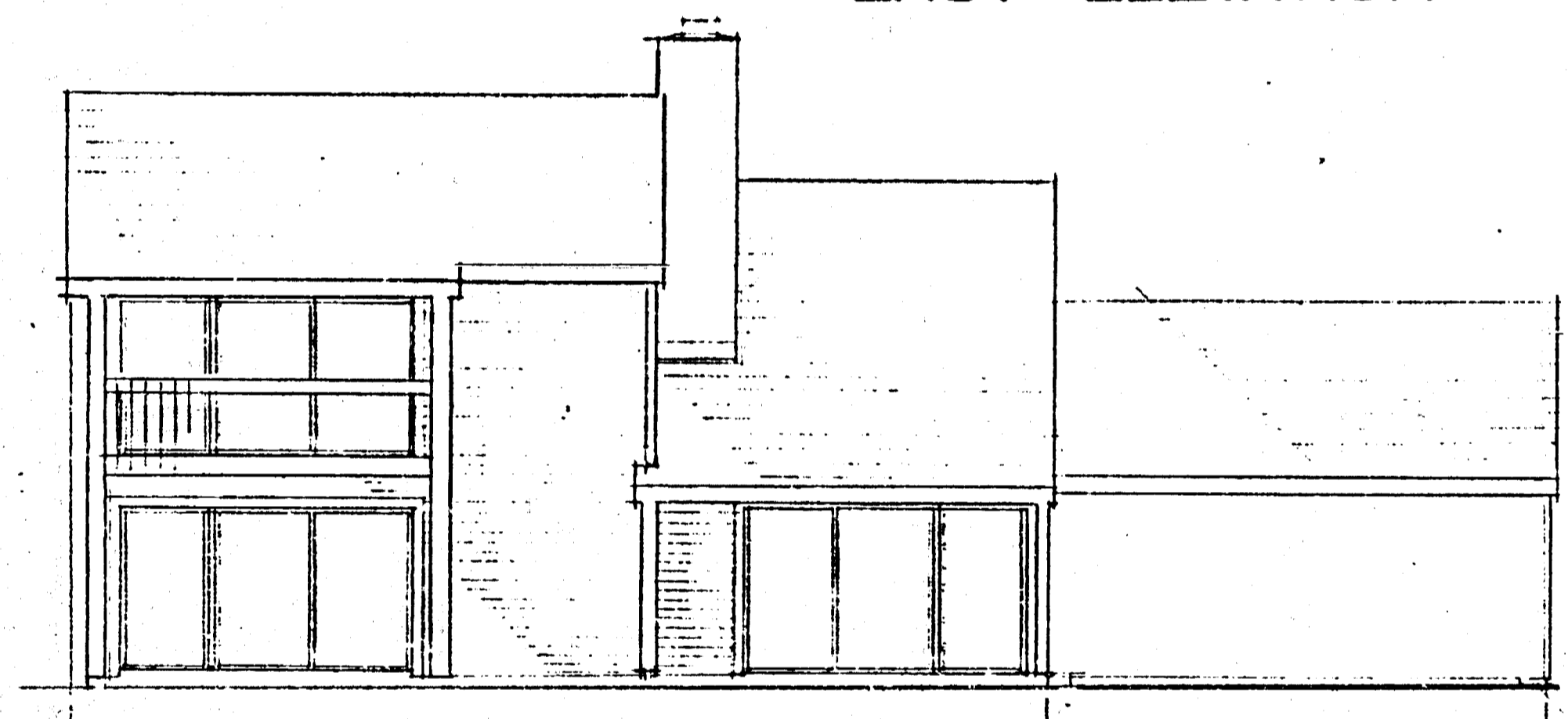
BLDG Q
UNITS 32 TH
GARAGE 32 G



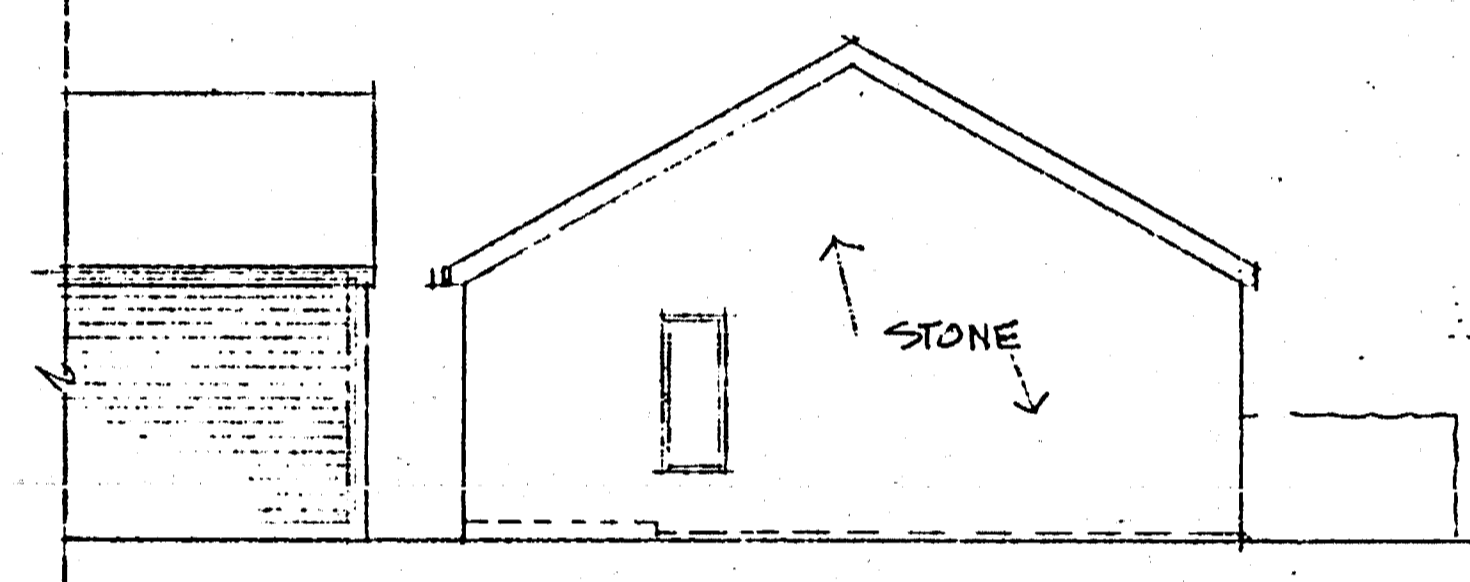
EAST ELEVATION



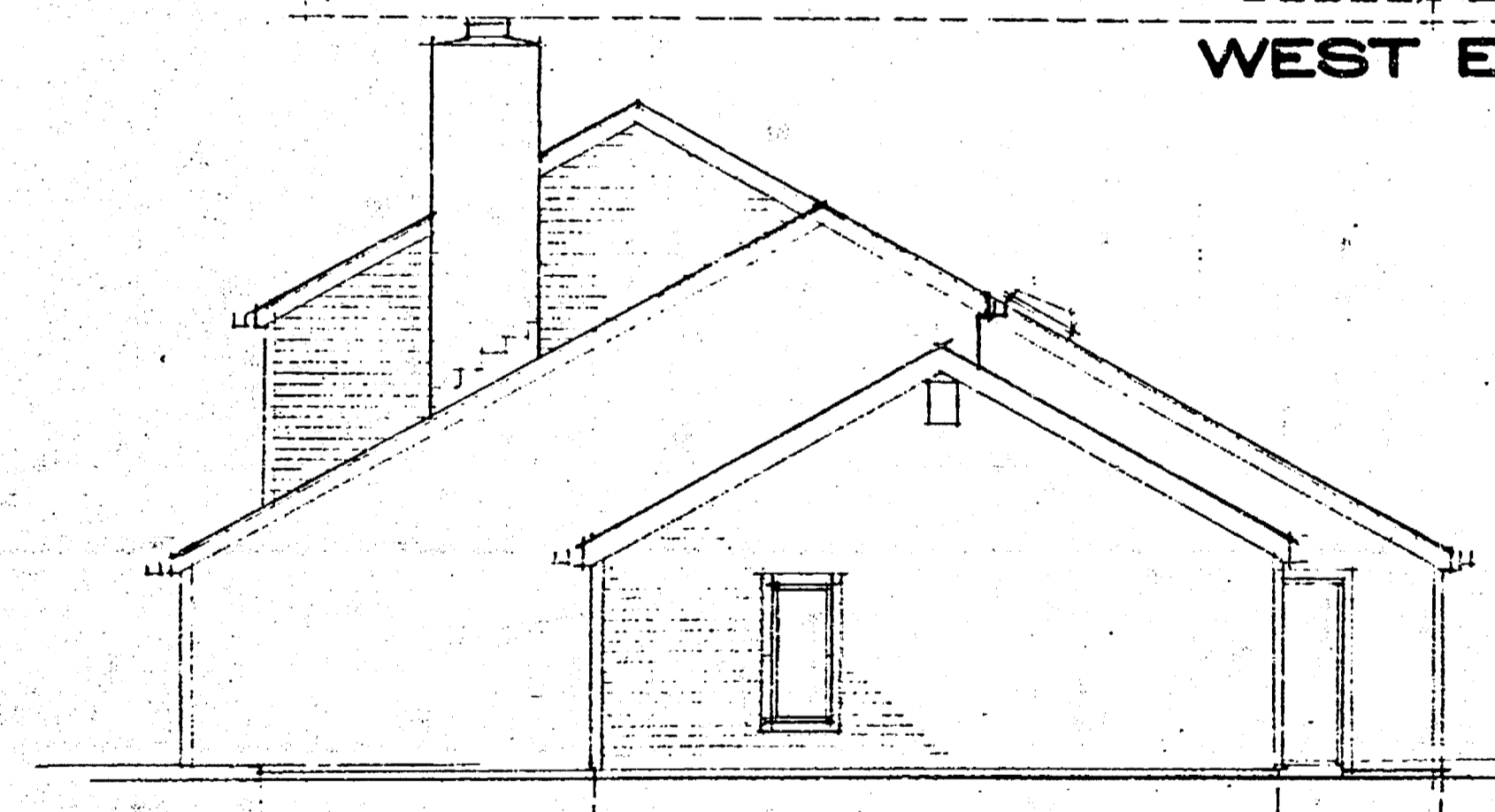
FOUNDATION PLAN
BLDG P



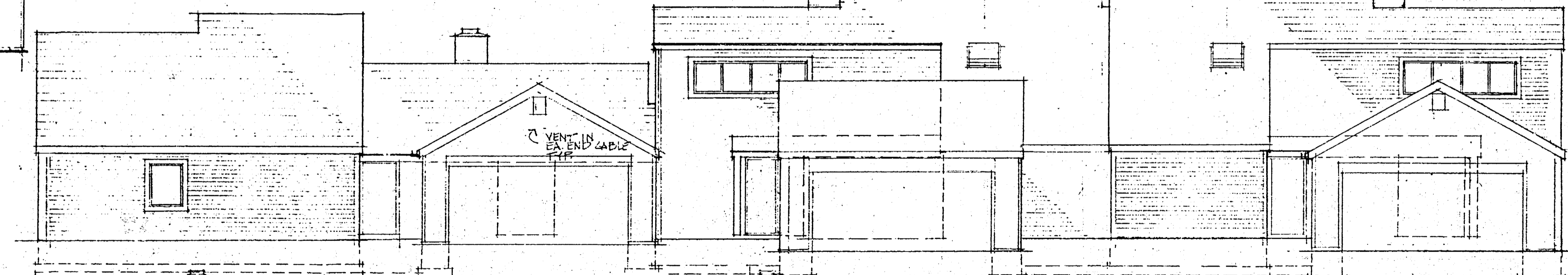
WEST ELEVATION



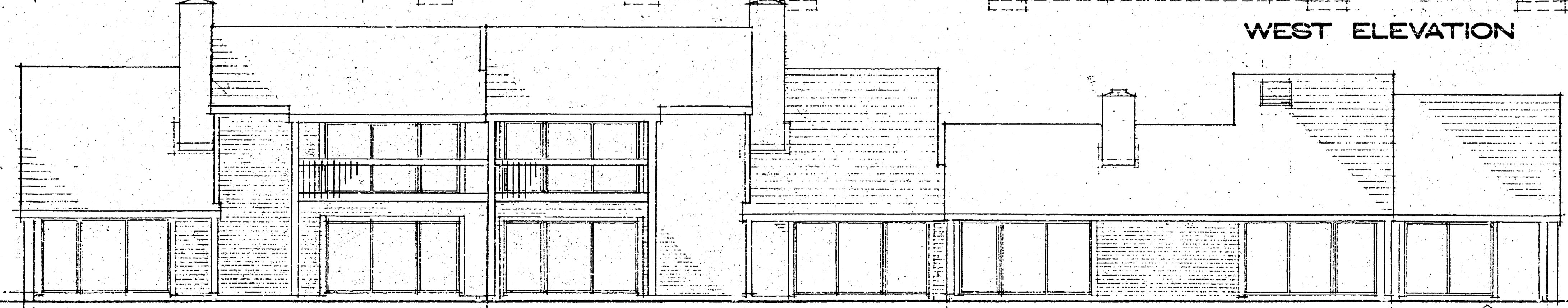
NORTH ELEV. 30G



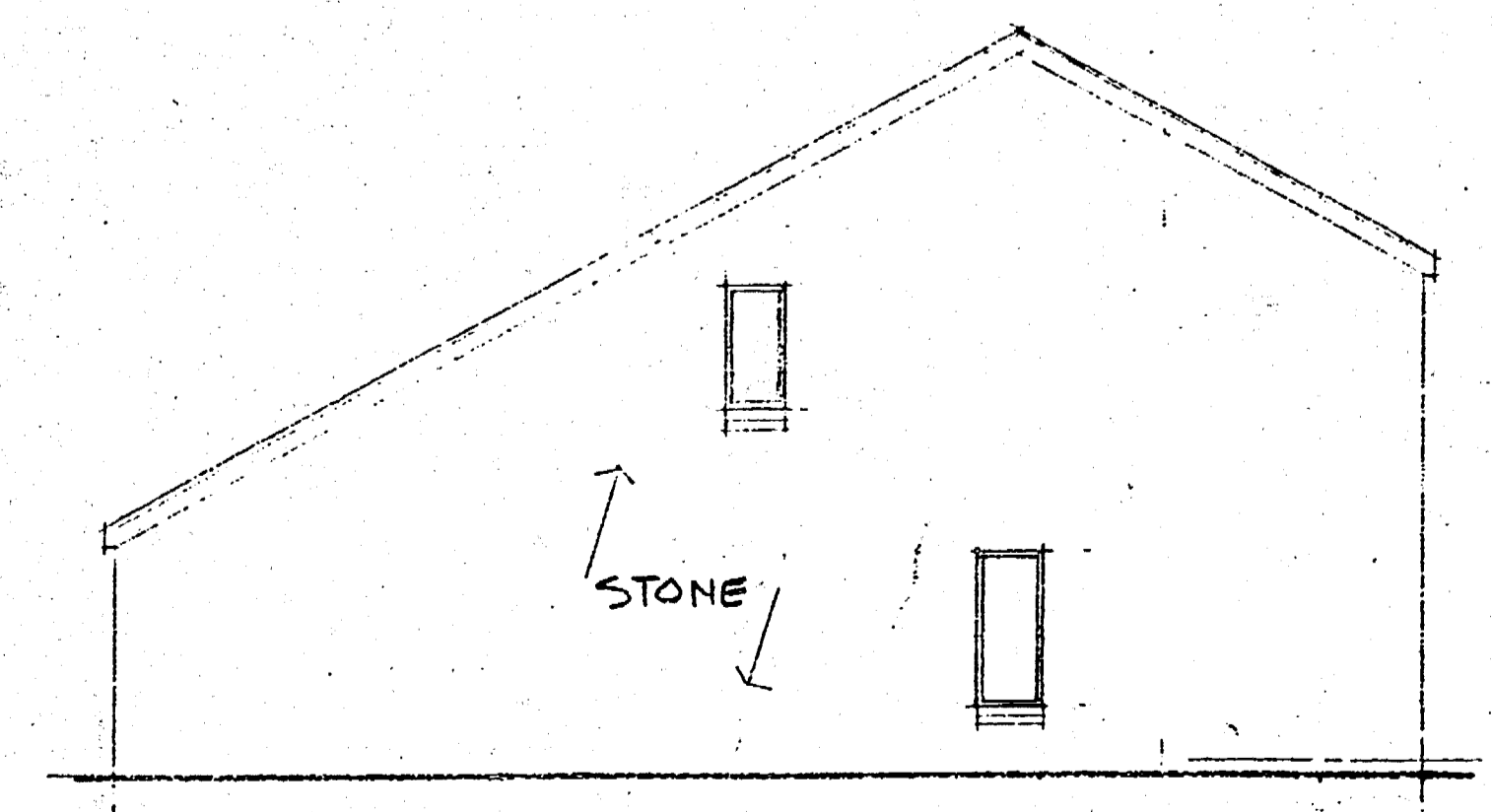
SOUTH ELEVATION



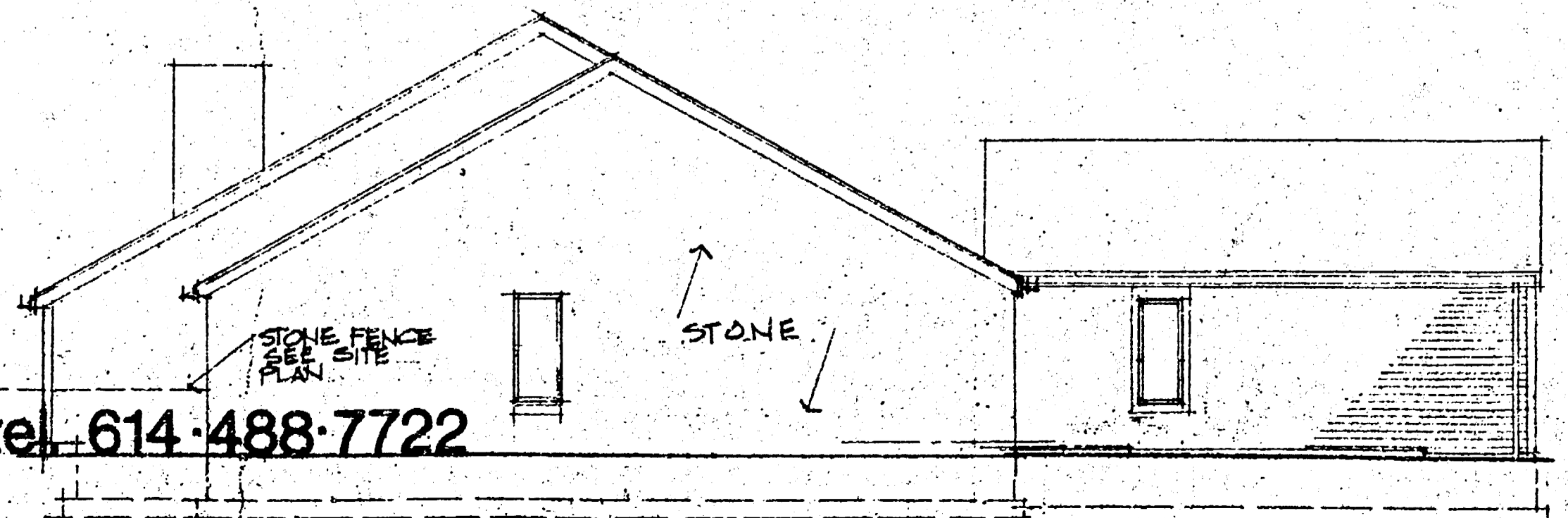
WEST ELEVATION



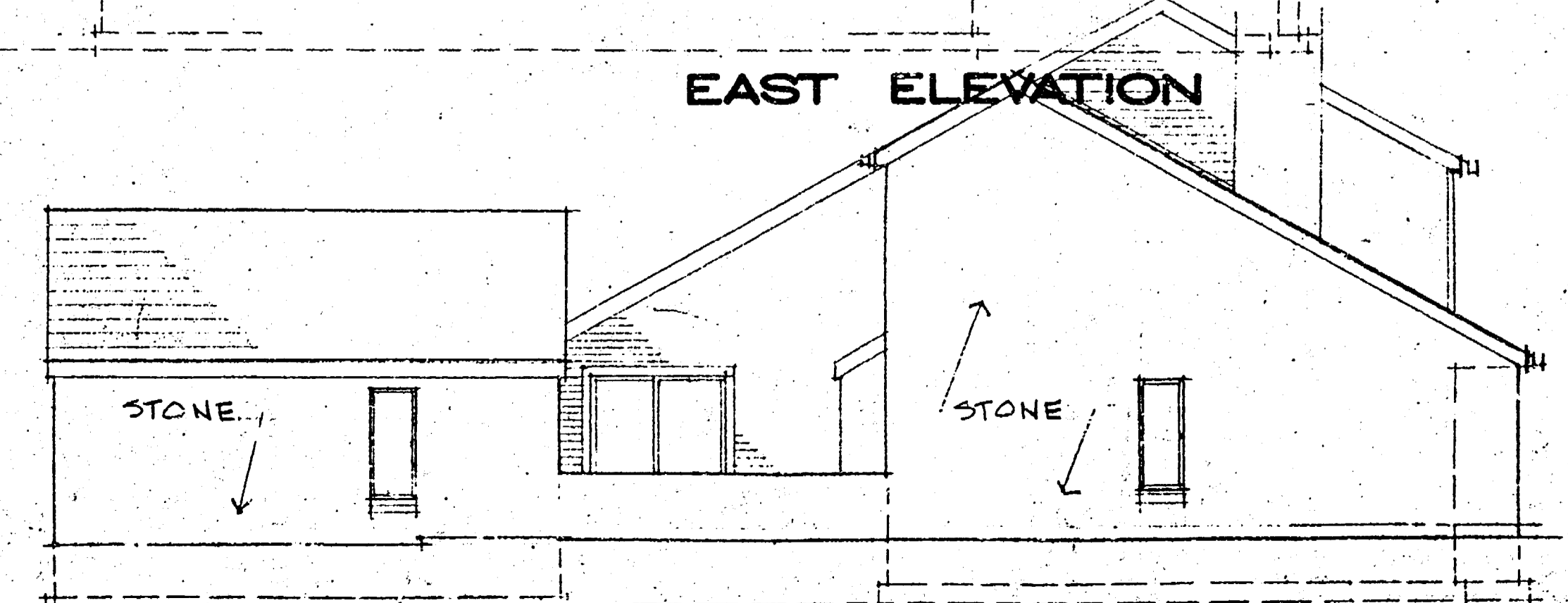
EAST ELEVATION



NORTH ELEVATION



NORTH ELEVATION



SOUTH ELEVATION

Revisions

Date: 1/21/77
Scale: 1/8" = 1'-0"
Job No.
Sheet Title
BLDG A
UNITS
GARAGE I G
BLDG P
UNITS
29 TH
30 TH
31 R
30 G
31 G